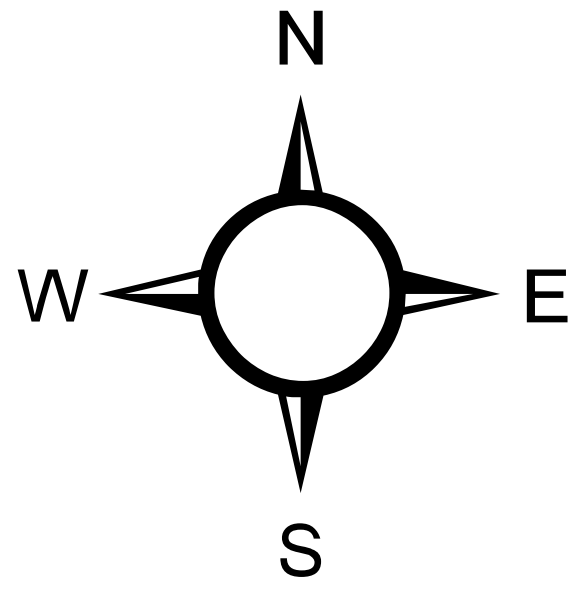
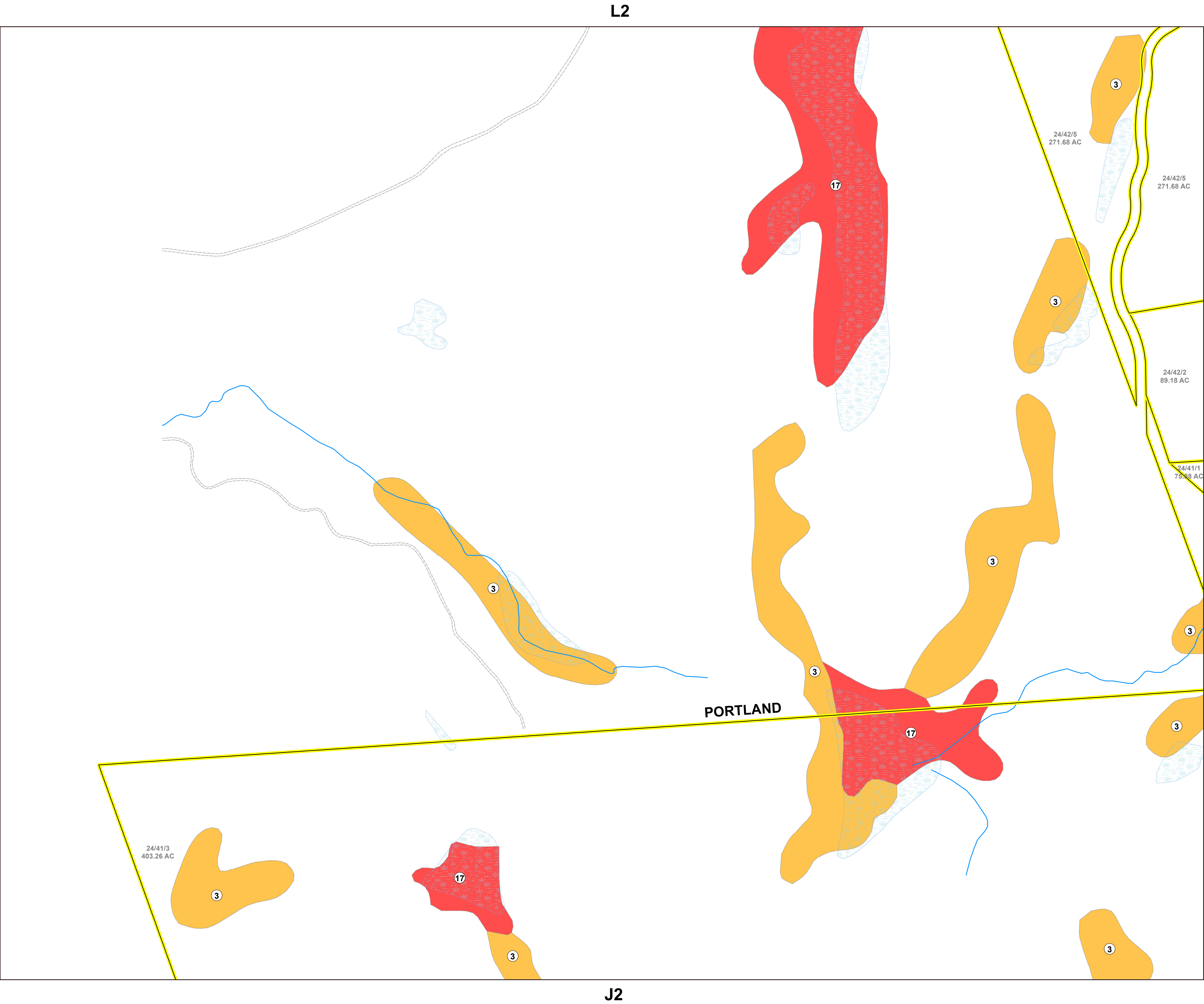


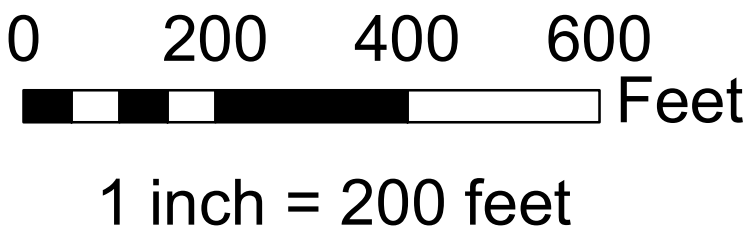
Inland Wetland and Watercourses Map

Town of East Hampton, Connecticut



- Inland Wetland Soils**
 - Very Poorly Drained
 - Poorly Drained
 - Poorly and Very Poorly Drained
 - Alluvial and Floodplain
- Parcels
 - Rivers/Streams
 - Reservoir/Lake/Pond
 - Swamp
- 55** Map Unit (Soil Series)

Soil Description	
I. Glacial Till Soils - Soils formed in unstratified sand, silt and rock derived from materials weathered from schist, granite and gneiss	
2	Ridgebury fine sandy loam
3	Ridgebury, Leicester, and Whitman soils, extremely stony
4	Leicester fine sandy loam
II. Glaciofluvial Soils - Soils formed in stratified sand and gravel derived from acid cristalline rocks and deposited by glacial meltwater	
12	Raypol silt loam
13	Walpole sandy loam
15	Scarboro muck
III. Flooplain Soils - Soils formed in alluvium deposited by streams and	
100	Suncook loamy fine sand
101	Occum fine sandy loam
102	Pootatuck fine sandy loam
103	Rippowam fine sandy loam
108	Saco silt loam
109	Fluvaquents-Udifluvents complex, frequently flooded
301	Beaches-Udipsamments complex, coastal
IV. Organic Soils - Soils formed in shallow to deep organic deposits	
17	Timakwa and Natchaug soils
18	Catden and Freetown soils
V. Disturbed Wetland Soils - Soils which have had two or more feet of their original soil surface disturbed through fillinf, excavation or grading; have a wetnadh hydrologi regime; and are capable of supporting wetland vegetation	
309	Aquents



MAP SCALE & ACCURACY:
Soils mapped at a scale of 1:12,000 (1 inch = 1,000 feet)
Minimum soil map unit delineation is 3 acres in size

MAP REFERENCES
Planimetrics Data Source: AT&T/SBC
Parcel Data Source: Town of East Hampton
Soils Data Source: USDA, NRCS Soil Survey Geographic (SSURGO) database for the State of Connecticut.

	L2	L3
	K2	K3
	J2	J3