

## **APPENDIX B**

---

### **FIRSTSEARCH TECHNOLOGY CORPORATION REPORT**

# ***FirstSearch Technology Corporation***

## **Environmental FirstSearch<sup>TM</sup> Report**

**TARGET PROPERTY:**

**103 MAIN ST**

**EAST HAMPTON CT 06424**

**Job Number: CTA3-0302**

**PREPARED FOR:**

**ECSMarin**

**7 Island Dock Road**

**Haddam, CT 06438**

07-23-03



*Tel: (781) 320-3720*

*Fax: (781) 320-3715*

# Environmental FirstSearch Search Summary Report

**Target Site:** 103 MAIN ST  
EAST HAMPTON CT 06424

## FirstSearch Summary

Database	Sel	Updated	Radius	Site	1/8	1/4	1/2	1/2>	ZIP	TOTALS
NPL	Y	05-08-03	1.00	0	0	0	0	0	0	0
CERCLIS	Y	06-09-03	0.50	0	0	0	0	-	0	0
NFRAP	Y	06-09-03	0.15	0	0	0	-	-	0	0
RCRA TSD	Y	12-09-02	0.50	0	0	0	0	-	0	0
RCRA COR	Y	12-09-02	1.00	0	0	0	0	0	0	0
RCRA GEN	Y	12-09-02	0.15	0	0	0	-	-	0	0
RCRA NLR	N	12-09-02	0.25	-	-	-	-	-	-	-
ERNS	Y	12-31-02	0.15	0	0	0	-	-	1	1
NPDES	N	04-15-03	0.25	-	-	-	-	-	-	-
FINDS	N	07-16-98	0.25	-	-	-	-	-	-	-
TRIS	N	03-07-03	0.25	-	-	-	-	-	-	-
State Sites	Y	08-01-02	1.00	0	2	3	0	6	1	12
Spills-1990	Y	06-26-03	0.15	0	9	0	-	-	60	69
Spills-1980	N	NA	0.25	-	-	-	-	-	-	-
SWL	Y	12-01-01	0.50	0	0	0	0	-	1	1
Permits	N	04-08-94	0.25	-	-	-	-	-	-	-
Other	N	11-21-01	0.25	-	-	-	-	-	-	-
REG UST/AST	Y	05-23-03	0.15	0	4	0	-	-	2	6
Leaking UST	Y	05-07-03	0.50	0	1	2	2	-	4	9
State Wells	N	06-25-01	0.50	-	-	-	-	-	-	-
Aquifers	N	03-15-99	0.50	-	-	-	-	-	-	-
ACEC	N	08-08-00	0.50	-	-	-	-	-	-	-
Wetlands	N	11-20-00	0.50	-	-	-	-	-	-	-
Floodplains	N	06-26-96	0.50	-	-	-	-	-	-	-
Nuclear Permits	N	04-30-99	0.50	-	-	-	-	-	-	-
Historic/Landmark	N	09-01-02	0.50	-	-	-	-	-	-	-
Federal Land Use	N	06-17-98	0.50	-	-	-	-	-	-	-
Federal Wells	N	NA	0.50	-	-	-	-	-	-	-
Releases(Air/Water)	N	12-31-01	0.25	-	-	-	-	-	-	-
HMIRS	N	05-24-02	0.25	-	-	-	-	-	-	-
NCDB	N	03-28-02	0.25	-	-	-	-	-	-	-
PADS	N	03-01-03	0.25	-	-	-	-	-	-	-
Federal Other	N	NA	0.25	-	-	-	-	-	-	-
Misc	N	NA	0.25	-	-	-	-	-	-	-
Towers	N	08-16-01	0.25	-	-	-	-	-	-	-
Soils	N	03-18-97	0.25	-	-	-	-	-	-	-
Receptors	N	01-01-95	0.50	-	-	-	-	-	-	-
- TOTALS -				0	16	5	2	6	69	98

### Notice of Disclaimer

Due to the limitations, constraints, inaccuracies and incompleteness of government information and computer mapping data currently available to FirstSearch Technology Corp., certain conventions have been utilized in preparing the locations of all federal, state and local agency sites residing in FirstSearch Technology Corp.'s databases. All EPA NPL and state landfill sites are depicted by a rectangle approximating their location and size. The boundaries of the rectangles represent the eastern and western most longitudes; the northern and southern most latitudes. As such, the mapped areas may exceed the actual areas and do not represent the actual boundaries of these properties. All other sites are depicted by a point representing their approximate address location and make no attempt to represent the actual areas of the associated property. Actual boundaries and locations of individual properties can be found in the files residing at the agency responsible for such information.

### Waiver of Liability

Although FirstSearch Technology Corp. uses its best efforts to research the actual location of each site, FirstSearch Technology Corp. does not and can not warrant the accuracy of these sites with regard to exact location and size. All authorized users of FirstSearch Technology Corp.'s services proceeding are signifying an understanding of FirstSearch Technology Corp.'s searching and mapping conventions, and agree to waive any and all liability claims associated with search and map results showing incomplete and or inaccurate site locations.

***Environmental FirstSearch  
Site Information Report***

**Request Date:** 07-23-03  
**Requestor Name:** ma  
**Standard:** ASTM

**Search Type:** COORD  
**Job Number:** CTA3-0302

**TARGET ADDRESS:** 103 MAIN ST  
EAST HAMPTON CT 06424

*Demographics*

<b>Sites:</b> 98	<b>Non-Geocoded:</b> 69	<b>Population:</b> NA
<b>Radon:</b> 0 - 8.6 PCI/L		

*Site Location*

	<u>Degrees (Decimal)</u>	<u>Degrees (Min/Sec)</u>		<u>UTMs</u>
<b>Longitude:</b>	-72.50141	-72:30:5	<b>Easting:</b>	708316.482
<b>Latitude:</b>	41.573651	41:34:25	<b>Northing:</b>	4605243.217
			<b>Zone:</b>	18

*Comment*

**Comment:**

*Additional Requests/Services*

**Adjacent ZIP Codes:** 0 Mile(s)

**Services:**

ZIP Code	City Name	ST	Dist/Dir	Sel

	<u>Requested?</u>	<u>Date</u>
Sanborns	No	
Aerial Photographs	No	
Topographical Maps	No	
City Directories	No	
Title Search	No	
Municipal Reports	No	
Online Topos	No	

# Environmental FirstSearch

## Sites Summary Report

**TARGET SITE:** 103 MAIN ST  
EAST HAMPTON CT 06424

**JOB:** CTA3-0302

**TOTAL:** 98      **GEOCODED:** 29      **NON GEOCODED:** 69      **SELECTED:** 0

ID	DB Type	Site Name/ID/Status	Address	Dist/Dir	Map ID
12	SPILLS	EAST HAMPTON PUBLIC WORKS 200208006/CLOSED	105 MAIN ST/EAST HAMPTON PUBLI EAST HAMPTON CT 06424	0.03 SE	13
26	LUST	G & S SERVICE STATION 9900142/CLOSED	100 MAIN STREET EAST HAMPTON CT 06424	0.05 SW	14
13	SPILLS	G & S SERVICE STATION 9900142/CLOSED	100 MAIN STREET EAST HAMPTON CT 06424	0.05 SW	14
14	SPILLS	G N S GAS 9805407/CLOSED	100 MAIN STREET EAST HAMPTON CT 06424	0.05 SW	14
23	UST	G+S SERVICE INC. 00559	100 MAIN ST. EAST HAMPTON CT 06424	0.05 SW	14
15	SPILLS	TOWN EAST HAMPTON 200208003/CLOSED	104 MAIN ST. EAST HAMPTON CT 06424	0.06 SE	18
21	UST	CENTER PACKAGE STORE 11802	93 MAIN STREET EAST HAMPTON CT 06424	0.07 NW	24
17	SPILLS	UNK SANITATION CO 923087/CLOSED	RT 16/MAIN & SKINNER EAST HAMPTON CT 06424	0.07 NW	20
18	SPILLS	UNKNOWN 200002547/CLOSED	STREAM AT WALNUT AVE AND WATRO EAST HAMPTON CT 99999	0.09 NE	21
11	STATE	SNET 4072/SUSPECTED	115 MAIN STREET EAST HAMPTON CT 06424	0.10 SE	12
20	SPILLS	9804813/CLOSED	8 WALNUT AVE/CARPENTER HAYES P EAST HAMPTON CT 06424	0.11 NE	23
8	STATE	L & W INDUSTRIES, INC. 835/SUSPECTED	85 MAIN STREET, REAR EAST HAMPTON CT 06424	0.11 NW	9
16	SPILLS	TOWN OF EAST HAMPTON/BD OF ED 913945/CLOSED	SMITH ST EAST HAMPTON CT 06424	0.11 NW	19
24	UST	J. C. BARTON CO. 00480	11 SKINNER ST. EAST HAMPTON CT 06424	0.11 SW	26
19	SPILLS	92847/CLOSED	86-88 MAIN ST EAST HAMPTON CT 06424	0.12 NW	22
22	UST	EAST HAMPTON C.O. #7631 10609	MAIN STREET EAST HAMPTON CT 06424	0.12 SE	25
2	STATE	CENTER VILLAGE PLAZA 992/SUSPECTED	SKINNER STREET EAST HAMPTON CT 06424	0.16 SW	3
3	STATE	CONSOLIDATED PLASTECH, INC 4069/SUSPECTED	3 WATROUS STREET EAST HAMPTON CT 06424	0.22 NE	4
25	LUST	EAST HAMPTON CONGRAGATIONAL CHURCH 9806495/CLOSED	57 MAIN ST. EAST HAMPTON CT 06424	0.22 NW	1
10	STATE	NESCI ENTERPRISES INC. 866/SUSPECTED	SUMMIT STREET EAST HAMPTON CT 06424	0.22 NW	11
29	LUST	ROENIGK 9903897/CLOSED	26 BARTON HILL ROAD EAST HAMPTON CT 06424	0.23 NW	17

***Environmental FirstSearch***  
***Sites Summary Report***

**TARGET SITE:** 103 MAIN ST  
EAST HAMPTON CT 06424

**JOB:** CTA3-0302

**TOTAL:** 98      **GEOCODED:** 29      **NON GEOCODED:** 69      **SELECTED:** 0

<b>ID</b>	<b>DB Type</b>	<b>Site Name/ID/Status</b>	<b>Address</b>	<b>Dist/Dir</b>	<b>Map ID</b>
28	LUST	ROD MEARA 9802686/CLOSED	1 EDGERTON STREET EAST HAMPTON CT 06424	0.28 SE	16
27	LUST	RICHARD VESCE 9906385/CLOSED	56 MAIN STREET EAST HAMPTON CT 06424	0.43 NW	15
4	STATE	EAST HAMPTON AREA WORK CENTER 1418/SUSPECTED	22 EAST HIGH STREET EAST HAMPTON CT 06424	0.63 NW	5
7	STATE	H2O EQUIPMENT CO 1461/SUSPECTED	21 WEST HIGH STREET EAST HAMPTON CT 06424	0.65 NW	8
5	STATE	EAST HAMPTON MALL 2362/SUSPECTED	ROUTE 66 EAST HAMPTON CT 06424	0.70 NW	6
6	STATE	GENERAL EQUITIES 2027/SUSPECTED	EAST HIGH STREET EAST HAMPTON CT 06424	0.70 NW	7
1	STATE	BRADLEY CHEVROLET/GEO 2090/SUSPECTED	25 EAST HIGH STREET EAST HAMPTON CT 06424	0.73 NW	2
9	STATE	LAKESIDE CLEANERS & GARMET CARE 4070/SUSPECTED	29 EAST HIGH STREET EAST HAMPTON CT 06424	0.75 NW	10

# Environmental FirstSearch

## Sites Summary Report

**TARGET SITE:** 103 MAIN ST  
EAST HAMPTON CT 06424

**JOB:** CTA3-0302

**TOTAL:** 98      **GEOCODED:** 29      **NON GEOCODED:** 69      **SELECTED:** 0

ID	DB Type	Site Name/ID/Status	Address	Dist/Dir	Map ID
72	SPILLS	200008778/CLOSED	NORTH MAPLE ROAD EAST HAMPTON CT 06424	NON GC	
78	SPILLS	9903179/CLOSED	SKINNER STREET EAST HAMPTON CT 06424	NON GC	
79	SPILLS	200005326/CLOSED	NORTH MAPLE STREET EAST HAMPTON CT 06424	NON GC	
81	SPILLS	926311/CLOSED	RT 66/AGWAY BLDG EAST HAMPTON CT 06424	NON GC	
89	SPILLS	926344/CLOSED	RT 66 EAST HAMPTON CT 06424	NON GC	
88	SPILLS	935046/CLOSED	NORTH MAIN ST EAST HAMPTON CT 06424	NON GC	
77	SPILLS	9904386/CLOSED	BRADMAN ROAD EAST HAMPTON CT 06424	NON GC	
91	SPILLS	200304228/CLOSED	LAKE POCOTOPAUG EAST HAMPTON CT	NON GC	
86	SPILLS	91999/CLOSED	DEPOT HILL RD EAST HAMPTON CT 06424	NON GC	
85	SPILLS	912534/CLOSED	CT RIVER EAST HAMPTON CT 06424	NON GC	
84	SPILLS	9605705/CLOSED	EAST HAMPTON LANDFILL EAST HAMPTON CT 06424	NON GC	
83	SPILLS	9705518/CLOSED	OLD UPPER YOUNG ST POLE # 2871 EAST HAMPTON CT 06424	NON GC	
82	SPILLS	953817/CLOSED	CHILDS RD/AIRLINE TRAIL EAST HAMPTON CT 06424	NON GC	
30	ERNS	NRC-609791/STORAGE TANK	51 MAINE CT EAST HAMPTON CT	NON GC	
87	SPILLS	91801/CLOSED	MASHAMOQUET STATE PARK EAST HAMPTON CT 06424	NON GC	
65	SPILLS	200207112/CLOSED	BAY ROAD EAST HAMPTON CT 06424	NON GC	
71	SPILLS	200106899/CLOSED	RT 66 EAST HAMPTON CT 06424	NON GC	
70	SPILLS	200108576/CLOSED	EAST HIGH ST EAST HAMPTON CT 06424	NON GC	
69	SPILLS	200105644/CLOSED	WOPOWOG ROAD ON THE DIRT SECTI EAST HAMPTON CT 06424	NON GC	
68	SPILLS	200105367/CLOSED	ROUTE 66 @ EAST HIGH STREET EAST HAMPTON CT 06424	NON GC	

# Environmental FirstSearch

## Sites Summary Report

**TARGET SITE:** 103 MAIN ST  
EAST HAMPTON CT 06424

**JOB:** CTA3-0302

**TOTAL:** 98      **GEOCODED:** 29      **NON GEOCODED:** 69      **SELECTED:** 0

ID	DB Type	Site Name/ID/Status	Address	Dist/Dir	Map ID
80	SPILLS	944187/CLOSED	PICKEREL LAKE EAST HAMPTON CT 06424	NON GC	
66	SPILLS	200206250/CLOSED	CHRISTOPHER ROAD EAST HAMPTON CT 06424	NON GC	
76	SPILLS	200001457/CLOSED	RTE 66 & OLD MARLBOROUGH RD EAST HAMPTON CT 06424	NON GC	
64	SPILLS	200207279/CLOSED	LAKE DRIVE EAST HAMPTON CT 06424	NON GC	
63	SPILLS	200302178/CLOSED	SAYERS PARK / WEST MAIN STREET EAST HAMPTON CT	NON GC	
61	SPILLS	200207041/CLOSED	55 WHITE BIER RD EAST HAMPTON CT	NON GC	
60	SPILLS	200206264/CLOSED	RT 16 COMSTOCK BRIDGE EAST HAMPTON CT	NON GC	
59	SPILLS	200002834/CLOSED	NORTH MAIN STREET EAST HAMPTON CT	NON GC	
73	SPILLS	200104592/CLOSED	SALMON RIVER ROUTE 16 BY THE C EAST HAMPTON CT 06424	NON GC	
74	SPILLS	200004994/CLOSED	NORTH MAIN STREET-HILL AVE EAST HAMPTON CT 06424	NON GC	
62	SPILLS	200301981/CLOSED	RTE 159 BY HERD PARK EAST HAMPTON CT	NON GC	
75	SPILLS	200004055/CLOSED	RT 151 AND 56 EAST HAMPTON CT 06424	NON GC	
67	SPILLS	200107519/CLOSED	STAETH ROAD EAST HAMPTON CT 06424	NON GC	
90	SPILLS	200304038/CLOSED	119 MIDDLE HADDAM TURNPIKE EAST HAMPTON CT	NON GC	
32	SPILLS	ALL WASTE INC 200203959/CLOSED	RT.16 EAST HAMPTON CT	NON GC	
33	SPILLS	C L&P 914431/CLOSED	PINEBROOK RD EAST HAMPTON CT 06424	NON GC	
95	LUST	CHARTER MARKETING 0608-0609/YES	RT. 66 EAST HAMPTON CT 06424	NON GC	
34	SPILLS	CL&P 200101907/CLOSED	RT 66 EAST HAMPTON CT 06424	NON GC	
35	SPILLS	CLAND P 200203162/CLOSED	NORTH MAIN STREET EAST HAMPTON CT	NON GC	
36	SPILLS	DALEY TREE SERVICE 93711/CLOSED	201 MAIN ST EAST HAMPTON CT 06424	NON GC	



# Environmental FirstSearch

## Sites Summary Report

**TARGET SITE:** 103 MAIN ST  
EAST HAMPTON CT 06424

**JOB:** CTA3-0302

**TOTAL:** 98      **GEOCODED:** 29      **NON GEOCODED:** 69      **SELECTED:** 0

ID	DB Type	Site Name/ID/Status	Address	Dist/Dir	Map ID
37	SPILLS	DONALD TAYLOR 200103270/CLOSED	SALMON RIVER STATE FORREST EAST HAMPTON CT	NON GC	
93	UST	E. HAMPTON SALT SHED 11685	RT 66 EAST HAMPTON CT 06424	NON GC	
31	STATE	EAST HAMPTON METAL FINISHING 3156/SUSPECTED	WATERHOLE ROAD EAST HAMPTON CT 06424	NON GC	
92	SWL	EAST HAMPTON, TOWN OF CTSW-PE-01-81/PERMIT	BEAR SWAMP ROAD EAST HAMPTON CT	NON GC	
38	SPILLS	EDGEMERE CONDOMINIUM SLIPS 922929/CLOSED	LAKE POCOTOPAUG EAST HAMPTON CT 06424	NON GC	
94	UST	FORMER COBALT A-1 00449	RT. 66 EAST HAMPTON CT 06424	NON GC	
39	SPILLS	JOHN STARR 200110899/CLOSED	33 KNOWLES RD. EAST HAMPTON CT	NON GC	
96	LUST	JOHN STARR 200110899/CLOSED	33 KNOWLES RD. EAST HAMPTON CT	NON GC	
40	SPILLS	LJL INCORPORATED 200205645/CLOSED	8 PORTAGE TRAIL( 1 OF 3 HOUSES EAST HAMPTON CT	NON GC	
41	SPILLS	MR. JOE BANEL 200110896/CLOSED	386 WEST HIGH ST. IN COBALT EAST HAMPTON CT	NON GC	
97	LUST	MR. JOE BANEL 200110896/CLOSED	386 WEST HIGH ST. IN COBALT EAST HAMPTON CT	NON GC	
42	SPILLS	MVA 200300480/CLOSED	CHILDS ROAD EAST HAMPTON CT 06424	NON GC	
44	SPILLS	NORTHEAST UTILITIES 954075/CLOSED	MOTT HILL RD EAST HAMPTON CT 06424	NON GC	
45	SPILLS	NORTHEAST UTILITIES 943359/CLOSED	MOTT HILL RD EAST HAMPTON CT 06424	NON GC	
46	SPILLS	NORTHEAST UTILITIES 934766/CLOSED	WEST HIGH ST EAST HAMPTON CT 06424	NON GC	
47	SPILLS	NORTHEAST UTILITIES 94204/CLOSED	CARRIER RD EAST HAMPTON CT 06424	NON GC	
43	SPILLS	NORTHEAST UTILITIES 92131/CLOSED	WEST HIGH ST EAST HAMPTON CT 06424	NON GC	
50	SPILLS	SAA 9906734/CLOSED	TAMMIE ANN DRIVE EAST HAMPTON CT 06424	NON GC	
49	SPILLS	SAA 200303103/CLOSED	CT YANKEE EAST HAMPTON CT	NON GC	
48	SPILLS	SAA 9806301/CLOSED	WHITE BIRCH ROAD POLE #1821 EAST HAMPTON CT	NON GC	

# Environmental FirstSearch

## Sites Summary Report

**TARGET SITE:** 103 MAIN ST  
EAST HAMPTON CT 06424

**JOB:** CTA3-0302

**TOTAL:** 98      **GEOCODED:** 29      **NON GEOCODED:** 69      **SELECTED:** 0

ID	DB Type	Site Name/ID/Status	Address	Dist/Dir	Map ID
51	SPILLS	SAME 200202975/CLOSED	EAST HAMPTON SERVICE CENTER EAST HAMPTON CT	NON GC	
52	SPILLS	SAME 200204691/CLOSED	47 CHAPHAM FIELDS ROAD EAST HAMPTON CT	NON GC	
53	SPILLS	SINKING BOAT 9804240/CLOSED	LAKE POCOTOP AUG EAST HAMPTON CT 06424	NON GC	
98	LUST	ST.PATRICK 200203519/CLOSED	ST.PATRICK CHUCH HIGH ST EAST HAMPTON CT 06424	NON GC	
54	SPILLS	TOBACCO VALLEY, 200104750/CLOSED	NORTH MAIN STREET, SEARS PARK EAST HAMPTON CT	NON GC	
55	SPILLS	TVS 200206624/CLOSED	SPICE HILL RD EAST HAMPTON CT 06424	NON GC	
56	SPILLS	UNKN 200000039/CLOSED	WANGNOK TRAIL ( PRINCESS POCOT EAST HAMPTON CT	NON GC	
57	SPILLS	UNKNOWN 200103220/CLOSED	ROUTE 66 FROM LAKE VISTA DRIVE EAST HAMPTON CT	NON GC	
58	SPILLS	UNKNOWN 200008261/CLOSED	MAIN ST. FROM RT 16 TO BURTON EAST HAMPTON CT 06424	NON GC	

**Environmental FirstSearch**  
**Site Detail Report**

**TARGET SITE:** 103 MAIN ST  
EAST HAMPTON CT 06424

**JOB:** CTA3-0302

**STATE SPILLS SITE**

**SEARCH ID:** 12

**DIST/DIR:** 0.03 SE

**MAP ID:** 13

**NAME:** EAST HAMPTON PUBLIC WORKS  
**ADDRESS:** 105 MAIN ST/EAST HAMPTON PUBLIC LIBRARY  
EAST HAMPTON CT

**REV:** 6/26/03  
**ID1:** 200208006  
**ID2:**  
**STATUS:** CLOSED  
**PHONE:**

**CONTACT:** 0

**SITE INFORMATION**

**DATE OF RELEASE:** 11/14/2002

**TIME OF RELEASE:**

**ACTION:** CONTRACTED

**DISCHARGER:** EAST HAMPTON PUBLIC WORKS  
105 MAIN ST  
EAST HAMPTON CT 06424

**DISCHARGER S PHONE:**

**ACCEPTS RESPONSIBILITY:** YES

**REPORT TIME:** 10:50:00 AM

**REPORTED BY:** PHIL VISITINTIAN

**REPORTER S PHONE:** 2670088

**MATERIAL RELEASED:** #2 FUEL OIL

**QUANTITY SPILLED:** 5 GAL

**CAUSE OF INCIDENT:** VALVE FAILURE

**EMERGENCY MEASURES:** LOOSE FILTER ON FURNACE/ESI HIRED TO CLEAN

**Environmental FirstSearch**  
**Site Detail Report**

**TARGET SITE:** 103 MAIN ST  
EAST HAMPTON CT 06424

**JOB:** CTA3-0302

**LEAKING UNDERGROUND STORAGE TANKS**

**SEARCH ID:** 26

**DIST/DIR:** 0.05 SW

**MAP ID:** 14

**NAME:** G & S SERVICE STATION  
**ADDRESS:** 100 MAIN STREET  
EAST HAMPTON CT 06424

**REV:** 5/7/03  
**ID1:** 9900142  
**ID2:**  
**STATUS:** CLOSED  
**PHONE:**

**CONTACT:** SANTACROCE, JIM

**SITE INFORMATION**

**DATE OF RELEASE:** 1/5/1999  
**TIME OF RELEASE:**

**DISCHARGER:** G & S SERVICE STATION  
100 MAIN ST  
EAST HAMPTON CT 06424

**DISCHARGER S PHONE:** 860 2674284  
**ACCEPTS RESPONSIBILITY:** YES

**MATERIAL RELEASED (GAL):** DIESEL FUEL 0

**CAUSE OF INCIDENT:** 3 - INGROUND TANK FAILURE  
**OTHER:**

**REPORT TIME:** 1/5/1999 3:22:41 PM  
**REPORTED BY:** MIKE ORSINI  
**REPORTER S PHONE:** 6302772

**AGENCY NOTIFIED:** 3 - LOCAL FIRE MARSHAL  
**OTHER:**

**DEP BUREAU:**  
**DEP DIVISIPN:**

**ACTION TAKEN:** 17 - REMOVED TANK  
**OTHER:**

**ACTION TAKEN:** 18 - SOIL REMOVED  
**OTHER:**

**EMERGENCY MEASURES:** 2K DIESEL, TANK & SOIL REMOVAL

**RELEASE CLASS:** 8 - COMMERCIAL

**MEDIA AFFECTED:** 6 - OTHER

**WATERBODY AFFECTED:** 4 - GROUNDWATER

**Environmental FirstSearch**  
**Site Detail Report**

**TARGET SITE:** 103 MAIN ST  
EAST HAMPTON CT 06424

**JOB:** CTA3-0302

**STATE SPILLS SITE**

**SEARCH ID:** 13

**DIST/DIR:** 0.05 SW

**MAP ID:** 14

**NAME:** G & S SERVICE STATION  
**ADDRESS:** 100 MAIN STREET  
EAST HAMPTON CT

**REV:** 6/26/03  
**ID1:** 9900142  
**ID2:**  
**STATUS:** CLOSED  
**PHONE:**

**CONTACT:** 933

**SITE INFORMATION**

**DATE OF RELEASE:** 1/5/1999  
**TIME OF RELEASE:**  
**ACTION:** REMOVED TANK

**DISCHARGER:** G & S SERVICE STATION  
100 MAIN ST  
EAST HAMPTON CT 06424

**DISCHARGER S PHONE:** 2674284  
**ACCEPTS RESPONSIBILITY:** YES

**SITE INFORMATION**

**DATE OF RELEASE:** 1/5/1999  
**TIME OF RELEASE:**  
**ACTION:** SOIL REMOVED

**DISCHARGER:** G & S SERVICE STATION  
100 MAIN ST  
EAST HAMPTON CT 06424

**DISCHARGER S PHONE:** 2674284  
**ACCEPTS RESPONSIBILITY:** YES

**REPORT TIME:** 1/5/1999 3:22:41 PM  
**REPORTED BY:** MIKE ORSINI  
**REPORTER S PHONE:** 6302772

**MATERIAL RELEASED:** DIESEL FUEL  
**CAUSE OF INCIDENT:** INGROUND TANK FAILURE

**EMERGENCY MEASURES:** 2K DIESEL, TANK & SOIL REMOVAL

**Environmental FirstSearch**  
**Site Detail Report**

**TARGET SITE:** 103 MAIN ST  
EAST HAMPTON CT 06424

**JOB:** CTA3-0302

**STATE SPILLS SITE**

**SEARCH ID:** 14

**DIST/DIR:** 0.05 SW

**MAP ID:** 14

**NAME:** G N S GAS  
**ADDRESS:** 100 MAIN STREET  
EAST HAMPTON CT

**REV:** 6/26/03  
**ID1:** 9805407  
**ID2:**  
**STATUS:** CLOSED  
**PHONE:**

**CONTACT:** 0

**SITE INFORMATION**

**DATE OF RELEASE:** 8/13/1998  
**TIME OF RELEASE:** 4:34:00 PM  
**ACTION:** DISSIPATED

**DISCHARGER:** G N S GAS  
100 main street  
CT

**DISCHARGER S PHONE:**  
**ACCEPTS RESPONSIBILITY:** YES

**REPORT TIME:** 8/13/1998 4:38:01 PM  
**REPORTED BY:** JERRY CLOUTIER  
**REPORTER S PHONE:** 5373415

**MATERIAL RELEASED:** DIESEL FUEL  
**QUANTITY SPILLED:** 100 GAL

**CAUSE OF INCIDENT:** FUEL TANK FAILURE

**EMERGENCY MEASURES:** SPILL DISSIPATED BETWEEN OLD LYME AND EAST HAMPTON

**Environmental FirstSearch**  
**Site Detail Report**

**TARGET SITE:** 103 MAIN ST  
EAST HAMPTON CT 06424

**JOB:** CTA3-0302

**REGISTERED UNDERGROUND STORAGE TANKS**

**SEARCH ID:** 23                      **DIST/DIR:** 0.05 SW                      **MAP ID:** 14

**NAME:** G+S SERVICE INC.  
**ADDRESS:** 100 MAIN ST.  
EAST HAMPTON CT 06424

**REV:** 5/23/03  
**ID1:** 00559  
**ID2:**  
**STATUS:**  
**PHONE:**

**CONTACT:**

**TOTAL NUMBER OF TANKS:** 3

**TANK ID:** 1  
**TANK STATUS:** CURRENTLY IN USE-

**DATE INSTALLED:** 9/1/1983  
**SUBSTANCE STORED:** GASOLINE  
**TANK MATERIAL:** ASPHALT COATED OR BARE STEEL  
**PIPE MATERIAL:** FIBERGLASS REINFORCED PLASTIC

**DATE LAST USED:**  
**CAPACITY (GALS):** 8000  
**TANK PROTECTION:** NONE  
**PIPE PROTECTION:** NONE

**TANK ID:** 2  
**TANK STATUS:** CURRENTLY IN USE-

**DATE INSTALLED:** 9/1/1986  
**SUBSTANCE STORED:** GASOLINE  
**TANK MATERIAL:** CATHODICALLY PROTECTED STEEL  
**PIPE MATERIAL:** FIBERGLASS REINFORCED PLASTIC

**DATE LAST USED:**  
**CAPACITY (GALS):** 4000  
**TANK PROTECTION:** NONE  
**PIPE PROTECTION:** NONE

**TANK ID:** 3  
**TANK STATUS:** CURRENTLY IN USE-

**DATE INSTALLED:** 9/1/1986  
**SUBSTANCE STORED:** GASOLINE  
**TANK MATERIAL:** CATHODICALLY PROTECTED STEEL  
**PIPE MATERIAL:** FIBERGLASS REINFORCED PLASTIC

**DATE LAST USED:**  
**CAPACITY (GALS):** 8000  
**TANK PROTECTION:** NONE  
**PIPE PROTECTION:** NONE

**Environmental FirstSearch**  
**Site Detail Report**

**TARGET SITE:** 103 MAIN ST  
EAST HAMPTON CT 06424

**JOB:** CTA3-0302

**STATE SPILLS SITE**

**SEARCH ID:** 15                      **DIST/DIR:** 0.06 SE                      **MAP ID:** 18

**NAME:** TOWN EAST HAMPTON  
**ADDRESS:** 104 MAIN ST.  
EAST HAMPTON CT

**REV:** 6/26/03  
**ID1:** 200208003  
**ID2:**  
**STATUS:** CLOSED  
**PHONE:**

**CONTACT:** 0

**SITE INFORMATION**

**DATE OF RELEASE:** 11/14/2002  
**TIME OF RELEASE:**  
**ACTION:** CONTRACTED  
**DISHCHARGER:** TOWN EAST HAMPTON  
CT

**DISCHARGER S PHONE:**  
**ACCEPTS RESPONSIBILITY:** YES

**SITE INFORMATION**

**DATE OF RELEASE:** 11/14/2002  
**TIME OF RELEASE:**  
**ACTION:** REMOVED  
**DISHCHARGER:** TOWN EAST HAMPTON  
CT

**DISCHARGER S PHONE:**  
**ACCEPTS RESPONSIBILITY:** YES

**SITE INFORMATION**

**DATE OF RELEASE:** 11/14/2002  
**TIME OF RELEASE:**  
**ACTION:** CONTAINED  
**DISHCHARGER:** TOWN EAST HAMPTON  
CT

**DISCHARGER S PHONE:**  
**ACCEPTS RESPONSIBILITY:** YES

**REPORT TIME:** 11/14/2002 11:17:36 AM  
**REPORTED BY:** SUSAN HEGENER  
**REPORTER S PHONE:** 5289500

**MATERIAL RELEASED:** #2 FUEL OIL  
**QUANTITY SPILLED:** 20 GAL

**CAUSE OF INCIDENT:** OTHER

- Continued on next page -





***Environmental FirstSearch  
Site Detail Report***

**TARGET SITE:** 103 MAIN ST  
EAST HAMPTON CT 06424

**JOB:** CTA3-0302

**REGISTERED UNDERGROUND STORAGE TANKS**

<b>SEARCH ID:</b> 21	<b>DIST/DIR:</b> 0.07 NW	<b>MAP ID:</b> 24
----------------------	--------------------------	-------------------

**NAME:** CENTER PACKAGE STORE  
**ADDRESS:** 93 MAIN STREET  
EAST HAMPTON CT 06424

**REV:** 5/23/03  
**ID1:** 11802  
**ID2:**  
**STATUS:**  
**PHONE:**

**CONTACT:**

**TOTAL NUMBER OF TANKS:** 1

**TANK ID:** 1  
**TANK STATUS:** PERMANENTLY OUT OF USE-TANK REMOVED FROM GROUND

<b>DATE INSTALLED:</b> 9/1/1983	<b>DATE LAST USED:</b> 2/1/1998
<b>SUBSTANCE STORED:</b> HEATING OIL	<b>CAPACITY (GALS):</b> 1000
<b>TANK MATERIAL:</b> ASPHALT COATED OR BARE STEEL	<b>TANK PROTECTION:</b> NONE
<b>PIPE MATERIAL:</b> BARE STEEL	<b>PIPE PROTECTION:</b> NONE

**Environmental FirstSearch**  
**Site Detail Report**

**TARGET SITE:** 103 MAIN ST  
EAST HAMPTON CT 06424

**JOB:** CTA3-0302

**STATE SPILLS SITE**

**SEARCH ID:** 17                      **DIST/DIR:** 0.07 NW                      **MAP ID:** 20

<b>NAME:</b> UNK SANITATION CO	<b>REV:</b> 3/13/01
<b>ADDRESS:</b> RT 16/MAIN & SKINNER	<b>ID1:</b> 923087
EAST HAMPTON CT	<b>ID2:</b>
	<b>STATUS:</b> CLOSED
<b>CONTACT:</b> UNK SANITATION CO	<b>PHONE:</b>

**SITE INFORMATION**

<b>INSPECTOR S BADGE NUMBER:</b> NR	
<b>REPORT DATE:</b> 06/25/92	<b>REPORT TIME:</b> 12
<b>ACTUAL TIME:</b> 40	
<b>REPORTER:</b> JEFF BROWN	
COLCHESTER BASE	

<b>WORK PHONE:</b> 203 537 3412	
<b>HOME PHONE:</b>	
<b>POLE NUMBER:</b>	
<b>INCIDENT TYPE:</b> SEWAGE RELATED	<b>DISCHARGED:</b> SEWAGE
<b>GALLONS:</b>	<b>YARDS:</b>
<b>POUNDS:</b>	<b>CON:</b>
<b>DRUMS:</b>	<b>FEDRAL:</b>
<b>CERCLA:</b>	<b>ACROSS PROPERTY LINES:</b>
<b>EMERGENCY CLEANUP:</b>	<b>REP QUAN:</b>
<b>TOTAL POUNDS:</b>	

**DESCRIPTION:**

<b>DATE:</b> 06/25/92	<b>DATE UNKNOWN:</b>
<b>CONTINUOUS SPILL:</b>	<b>SPILL TIME:</b> 1235
<b>RELEASE TERMINATED:</b> N	<b>ONGOING RELEASE:</b>
<b>UNKNOWN:</b>	<b>CONTAINED:</b>

**ADDITIONAL INFORMATION:**

<b>WATERBODY:</b>	<b>RIVER:</b>
<b>LIS:</b>	<b>TRIBUTARY:</b>
<b>CATCH BASIN:</b>	<b>POND:</b>
<b>AIR:</b>	<b>SURFACE WATER:</b>
<b>GROUND WATER:</b>	<b>GROUND SURFACE:</b> Y
<b>INSIDE BUILDING:</b>	<b>OTHER AREA:</b>
<b>TOTAL IN WATER:</b>	<b>TOTAL RECOVERED FROM WATER:</b>
<b>TOTAL RECOVERED:</b>	
<b>RESPONSIBLE PARTY:</b> UNK SANITATION CO	

<b>PHONE:</b>	<b>ACCEPT RESPONSIBILITY:</b>
<b>POLLUTER UNKNOWN:</b> Y	
<b>CLEANUP ACTION TAKEN:</b> SANDED ROAD	
<b>DUN BRAD:</b>	<b>NOTIFIED FEDERAL GOVERNMENT:</b>
<b>NOTIFIED COAST GAURD:</b>	<b>NOTIFIED FIRE MARSHALL:</b>
<b>NOTIFIED LOCAL FIRE DEPT:</b>	<b>NOTIFIED POLICE:</b>

- Continued on next page -

**Environmental FirstSearch**  
**Site Detail Report**

**TARGET SITE:** 103 MAIN ST  
EAST HAMPTON CT 06424

**JOB:** CTA3-0302

**STATE SPILLS SITE**

**SEARCH ID:** 17                      **DIST/DIR:** 0.07 NW                      **MAP ID:** 20

**NAME:** UNK SANITATION CO  
**ADDRESS:** RT 16/MAIN & SKINNER  
EAST HAMPTON CT

**REV:** 3/13/01  
**ID1:** 923087  
**ID2:**  
**STATUS:** CLOSED  
**PHONE:**

**CONTACT:** UNK SANITATION CO

**NOTIFIED ATTORNEY GENERAL:**  
**NOTIFIED STATE DOHS:**  
**NOTIFIED STATE AIR BUREAU:**  
**NOTIFIED WEED HAZ WASTE:**  
**PERMITTING NOTIFIED:**

**NOTIFIED SOLID WASTE RECOVERY:**

**NOTIFIED P-F:**

**NOTIFIED OPS:**

**NOTIFIED STATE AGENCIES:**

**NOTIFICATION TIME:** 1240

**DISCHARGE CLASS:** TRANSPORTATION

**CAUSE:** MOTOR VEHICLE ACCIDENT

**CORRECTIVE ACTION TAKEN:** SANDED

**CONTRACTOR:**

**DID DEP HIRE CONT:**

**WHEN CONT REQUESTED:**

**ARRIVED:**

**RECEIVED BY:** CIASULLO

**ASSIGNED DATE:**

**NOT 911 EMERGENCY:**

**CT EMERGENCY SPILLFUND USED:**

**CASE NUMBER 2:**

**PIN:**

**INC CODE:**

**OTHER OWNER:**

**PROP NAME:**

**NOTIFIED AQUACULTURE:**

**NOTIFIED STATE WATER BUREAU:**

**NOTIFIED STATE WASTE BUREAU:** Y

**NOTIFIED WEED SOLID WASTE:**

**NOTIFIED UST UNIT:**

**NOTIFIED ENVIRONMENTAL CONSERVATION:**

**NOTIFIED F-W:**

**NOTIFIED OTHER:**

**NOTIFICATION DATE:** 06/26/92

**CONT NAME:**

**HIRE DATE:**

**SECOND REQUEST:**

**ARRIVED SECOND TIME:**

**BADGE NUMBER:**

**ASSIGNED TIME:**

**NOTIFICATION STATUS:**

**CASE NUMBER:**

**FED GOV PAID:**

**COST RECOVERY EXPENDITURE:**

**PROPERTY OWNER:**

**WAS POLLUTER A TRUCK:**

**OWNER OF TRUCK/TRAILER:**

**OPERATORS NAME:**

**VEHICLE MODEL:**

**TRAILER REGISTRATION:**

**DATE UPDATED:**

**QUAN FET:**

**WAS POLLUTER A TRAILER:**

**OWNERS NAME:**

**MAKE OF VEHICLE:**

**TRUCK REGISTRATION:**

**UPDATED WITH INSPECTORS REPORT:**

**COPY:** W

**MISCELLANEOUS INFORMATION:**

**Environmental FirstSearch  
Site Detail Report**

**TARGET SITE:** 103 MAIN ST  
EAST HAMPTON CT 06424

**JOB:** CTA3-0302

**STATE SPILLS SITE**

**SEARCH ID:** 18

**DIST/DIR:** 0.09 NE

**MAP ID:** 21

**NAME:** UNKNOWN  
**ADDRESS:** STREAM AT WALNUT AVE AND WATROUS ST  
EAST HAMPTON CT

**REV:** 6/26/03  
**ID1:** 200002547  
**ID2:**  
**STATUS:** CLOSED  
**PHONE:**

**CONTACT:** 917

**SITE INFORMATION**

**DATE OF RELEASE:** 4/19/2000  
**TIME OF RELEASE:** 2:39:00 PM  
**ACTION:** OTHER

**DISCHARGER:** UNKNOWN  
CT

**DISCHARGER S PHONE:**  
**ACCEPTS RESPONSIBILITY:** NO

**REPORT TIME:** 4/19/2000 2:39:42 PM  
**REPORTED BY:** PHILIP VISINTAINER  
**REPORTER S PHONE:** 2670088

**MATERIAL RELEASED:** OIL  
**CAUSE OF INCIDENT:** OTHER

**EMERGENCY MEASURES:** OIL ON WATER

**Environmental FirstSearch  
Site Detail Report**

**TARGET SITE:** 103 MAIN ST  
EAST HAMPTON CT 06424

**JOB:** CTA3-0302

**STATE SITE**

**SEARCH ID:** 11

**DIST/DIR:** 0.10 SE

**MAP ID:** 12

**NAME:** SNET  
**ADDRESS:** 115 MAIN STREET  
EAST HAMPTON CT

**REV:** 08/9/02  
**ID1:** 4072  
**ID2:**  
**STATUS:** SUSPECTED  
**PHONE:**

**CONTACT:**

**SITE INFORMATION**

**WASTE TYPE1:**  
**WASTE TYPE2:**  
**WASTE TYPE3:**

**DISPOSAL METHOD:**

**SAMPLE AVAILABLE:** NO

**LOCATION METHOD:**

**OTHER DEP:**

**UPDATED BY:**

**UPDATED PROGRAM:**

**UPDATED:**

**SW CLASSIFICATION:**

**GW CLASSIFICATION:** GA - MEDIUM YIELD - P.P.

**COMMENTS:**

**SITE NAMES**

**INFORMATION**

**ESTABLISHMENT:** SNET  
**SELLER:** SNET  
**BUYER:** SBC COMMUNICATIONS INC.

**FORM:** FORM I  
**ACKNOWLEDGED:** 3/16/1999  
**CERTIFIED:**  
**ECAF RECEIVED:**

**RECEIVED:** 11/4/1998  
**RETURNED:**  
**REVISED:**  
**ECAF REVIEWED:**

**STATUS:**

**STAFF:**

**CERTIFIER:** SNET, TRANSFEROR  
DONALD SHASSIAN

**FIRST PAYMENT:** \$200  
**SECOND PAYMENT:** \$

**COMMENTS:**

**REFERRAL INFORMATION**

- Continued on next page -

***Environmental FirstSearch  
Site Detail Report***

**TARGET SITE:** 103 MAIN ST  
EAST HAMPTON CT 06424

**JOB:** CTA3-0302

STATE SITE			
<b>SEARCH ID:</b> 11	<b>DIST/DIR:</b> 0.10 SE	<b>MAP ID:</b> 12	
<b>NAME:</b> SNET		<b>REV:</b> 08/9/02	
<b>ADDRESS:</b> 115 MAIN STREET		<b>ID1:</b> 4072	
EAST HAMPTON CT		<b>ID2:</b>	
<b>CONTACT:</b>		<b>STATUS:</b> SUSPECTED	
		<b>PHONE:</b>	
<b>SOURCE:</b>		PTP - PROPERTY TRANSFER PROGRAM	
<b>RECEIVED:</b>		11/4/1998	
<b>STAFF:</b>			
<b>PROGRAM:</b>		PTP - PROPERTY TRANSFER PROGRAM	
<b>ASSIGNED:</b>			
<b>COMPLETED:</b>		11/4/1998	
<b>OUTCOME:</b>		PTP	

**Environmental FirstSearch**  
**Site Detail Report**

**TARGET SITE:** 103 MAIN ST  
EAST HAMPTON CT 06424

**JOB:** CTA3-0302

**STATE SPILLS SITE**

**SEARCH ID:** 20

**DIST/DIR:** 0.11 NE

**MAP ID:** 23

**NAME:**

**ADDRESS:** 8 WALNUT AVE/CARPENTER HAYES PAPER CO.  
EAST HAMPTON CT

**REV:** 6/26/03

**ID1:** 9804813

**ID2:**

**STATUS:** CLOSED

**PHONE:**

**CONTACT:** 917

**SITE INFORMATION**

**DATE OF RELEASE:** 7/25/1998

**TIME OF RELEASE:** 6:52:00 AM

**ACTION:** REFERRED

**DISCHARGER:**

CT

**DISCHARGER S PHONE:**

**ACCEPTS RESPONSIBILITY:**

**REPORT TIME:** 7:02:00 AM

**REPORTED BY:** COLCHESTER DISPATCH CENTER

**REPORTER S PHONE:** 2672514

**MATERIAL RELEASED:** UNKNOWN OIL

**CAUSE OF INCIDENT:** OTHER

**EMERGENCY MEASURES:** UNKNOWN AMOUNT OF OIL SUBSTANCE IN A 9FT WELL DUG LAST NIGHT



**Environmental FirstSearch**  
**Site Detail Report**

**TARGET SITE:** 103 MAIN ST  
EAST HAMPTON CT 06424

**JOB:** CTA3-0302

**STATE SITE**

**SEARCH ID:** 8

**DIST/DIR:** 0.11 NW

**MAP ID:** 9

**NAME:** L & W INDUSTRIES, INC.  
**ADDRESS:** 85 MAIN STREET, REAR  
EAST HAMPTON CT

**REV:** 08/9/02  
**ID1:** 835  
**ID2:**  
**STATUS:** SUSPECTED  
**PHONE:**

**CONTACT:**

**SITE INFORMATION**

**WASTE TYPE1:**  
**WASTE TYPE2:**  
**WASTE TYPE3:**

**DISPOSAL METHOD:**

**SAMPLE AVAILABLE:** NO

**LOCATION METHOD:**

**OTHER DEP:**

**UPDATED BY:**

**UPDATED PROGRAM:**

**UPDATED:**

**SW CLASSIFICATION:**

**GW CLASSIFICATION:** GA - MEDIUM YIELD - P.P.

**COMMENTS:**

**SITE NAMES**

**COMMENTS:**

**INFORMATION**

**ESTABLISHMENT:** L & W INDUSTRIES, INC.  
**SELLER:** WALTER J. SMITH  
**BUYER:** DAVID YEAGER

**FORM:** FORM III  
**ACKNOWLEDGED:** 8/21/1987  
**CERTIFIED:**  
**ECAF RECEIVED:**

**RECEIVED:** 7/29/1987  
**RETURNED:**  
**REVISED:**  
**ECAF REVIEWED:**

**STATUS:** A

**STAFF:** WILCOX, J.

**CERTIFIER:**

**FIRST PAYMENT:** \$

**SECOND PAYMENT:** \$

- Continued on next page -

***Environmental FirstSearch  
Site Detail Report***

**TARGET SITE:** 103 MAIN ST  
EAST HAMPTON CT 06424

**JOB:** CTA3-0302

**STATE SITE**

**SEARCH ID:** 8                      **DIST/DIR:** 0.11 NW                      **MAP ID:** 9

**NAME:** L & W INDUSTRIES, INC.  
**ADDRESS:** 85 MAIN STREET, REAR  
EAST HAMPTON CT

**REV:** 08/9/02  
**ID1:** 835  
**ID2:**  
**STATUS:** SUSPECTED  
**PHONE:**

**CONTACT:**

**COMMENTS:** NOT TRANSFERRED

**REMEDIAL INFORMATION**

<b>TYPE:</b>	III	
<b>PROGRAM:</b>	PTP - PROPERTY TRANSFER PROGRAM	
<b>ENTERED:</b>		
<b>STAFF:</b>	WILCOX, J.	<b>COMPLETE:</b>
<b>ASSIGNED:</b>		<b>PHASE:</b> A
<b>ORDER ISSUED:</b>	NO	<b>ORDER NUMBER:</b>
<b>ORDER DATE:</b>		<b>INVESTIGATION START:</b>
<b>COMPLETED:</b>		<b>DESIGN START:</b>
<b>DESIGN DONE:</b>		<b>ACTION START:</b>
<b>ACTION DONE:</b>		<b>OPERATION START:</b>
<b>GW MONITORING:</b>	NO	

**REFERRAL INFORMATION**

<b>SOURCE:</b>	PTP - PROPERTY TRANSFER PROGRAM
<b>RECEIVED:</b>	7/1/1987
<b>STAFF:</b>	
<b>PROGRAM:</b>	
<b>ASSIGNED:</b>	
<b>COMPLETED:</b>	
<b>OUTCOME:</b>	

**Environmental FirstSearch  
Site Detail Report**

**TARGET SITE:** 103 MAIN ST  
EAST HAMPTON CT 06424

**JOB:** CTA3-0302

**STATE SPILLS SITE**

**SEARCH ID:** 16                      **DIST/DIR:** 0.11 NW                      **MAP ID:** 19

<b>NAME:</b> TOWN OF EAST HAMPTON/BD OF ED	<b>REV:</b> 3/13/01
<b>ADDRESS:</b> SMITH ST	<b>ID1:</b> 913945
EAST HAMPTON CT	<b>ID2:</b>
	<b>STATUS:</b> CLOSED
<b>CONTACT:</b> TOWN OF EAST HAMPTON/BD OF ED	<b>PHONE:</b> 203 267 1289

**SITE INFORMATION**

<b>INSPECTOR S BADGE NUMBER:</b>	914	<b>REPORT TIME:</b>	11
<b>REPORT DATE:</b>	09/27/91		
<b>ACTUAL TIME:</b>	15		
<b>REPORTER:</b>	FRANK GRAZYB		
	TOWN OF EAST HAMPTON		

<b>WORK PHONE:</b>	203 267 1289	
<b>HOME PHONE:</b>		
<b>POLE NUMBER:</b>		
<b>INCIDENT TYPE:</b>	PETROLEUM	<b>DISCHARGED:</b> HEATING OIL BUNKER OIL
<b>GALLONS:</b>		<b>YARDS:</b>
<b>POUNDS:</b>		<b>CON:</b>
<b>DRUMS:</b>		<b>FEDRAL:</b>
<b>CERCLA:</b>		<b>ACROSS PROPERTY LINES:</b>
<b>EMERGENCY CLEANUP:</b>		<b>REP QUAN:</b>
<b>TOTAL POUNDS:</b>		

**DESCRIPTION:**

<b>DATE:</b>	09/27/91	<b>DATE UNKNOWN:</b>
<b>CONTINUOUS SPILL:</b>		<b>SPILL TIME:</b> 90
<b>RELEASE TERMINATED:</b>	Y	<b>ONGOING RELEASE:</b>
<b>UNKNOWN:</b>		<b>CONTAINED:</b> N

**ADDITIONAL INFORMATION:** EXCAVATING FUEL LINES (TANK TESTED RECENTLY GOOD) OLD LINES WERE OUT OF SERVICE SINCE JUNE, CONTAM SOIL FND IN 2 AREAS (ANOTHER OLD TANK TO BE REMOVED)

<b>WATERBODY:</b>	<b>RIVER:</b>
<b>LIS:</b>	<b>TRIBUTARY:</b>
<b>CATCH BASIN:</b>	<b>POND:</b>
<b>AIR:</b>	<b>SURFACE WATER:</b>
<b>GROUND WATER:</b>	<b>GROUND SURFACE:</b> Y
<b>INSIDE BUILDING:</b>	<b>OTHER AREA:</b>
<b>TOTAL IN WATER:</b>	<b>TOTAL RECOVERED FROM WATER:</b> 270
<b>TOTAL RECOVERED:</b> 150	
<b>RESPONSIBLE PARTY:</b> TOWN OF EAST HAMPTON/BD OF ED	
	20 EAST HIGH ST
	EAST HAMPTON CT 6424

<b>PHONE:</b>	203 267 1289	<b>ACCEPT RESPONSIBILITY:</b> Y
<b>POLLUTER UNKNOWN:</b>		
<b>CLEANUP ACTION TAKEN:</b>	TANK & SOIL REMOVAL/STOCKPILE	
<b>DUN BRAD:</b>		<b>NOTIFIED FEDERAL GOVERNMENT:</b>
<b>NOTIFIED COAST GAURD:</b>		<b>NOTIFIED FIRE MARSHALL:</b>

- Continued on next page -

**Environmental FirstSearch  
Site Detail Report**

**TARGET SITE:** 103 MAIN ST  
EAST HAMPTON CT 06424

**JOB:** CTA3-0302

**STATE SPILLS SITE**

**SEARCH ID:** 16                      **DIST/DIR:** 0.11 NW                      **MAP ID:** 19

**NAME:** TOWN OF EAST HAMPTON/BD OF ED  
**ADDRESS:** SMITH ST  
EAST HAMPTON CT

**REV:** 3/13/01  
**ID1:** 913945  
**ID2:**  
**STATUS:** CLOSED  
**PHONE:** 203 267 1289

**CONTACT:** TOWN OF EAST HAMPTON/BD OF ED

**NOTIFIED LOCAL FIRE DEPT:**  
**NOTIFIED ATTORNEY GENERAL:**  
**NOTIFIED STATE DOHS:**  
**NOTIFIED STATE AIR BUREAU:**  
**NOTIFIED WEED HAZ WASTE:**  
**PERMITTING NOTIFIED:**  
**NOTIFIED SOLID WASTE RECOVERY:**  
**NOTIFIED P-F:**  
**NOTIFIED OPS:**  
**NOTIFIED STATE AGENCIES:**  
**NOTIFICATION TIME:**  
**DISCHARGE CLASS:**

GOVERNMENTAL

**NOTIFIED POLICE:**  
**NOTIFIED AQUACULTURE:**  
**NOTIFIED STATE WATER BUREAU:**  
**NOTIFIED STATE WASTE BUREAU:**  
**NOTIFIED WEED SOLID WASTE:**  
**NOTIFIED UST UNIT:**  
**NOTIFIED ENVIRONMENTAL CONSERVATION:**  
**NOTIFIED F-W:**  
**NOTIFIED OTHER:**  
**NOTIFICATION DATE:**

**CAUSE:** INGROUND TANK FAILURE

**CORRECTIVE ACTION TAKEN:** REMOVED TANK SOIL REMOVAL

**CONTRACTOR:** Y  
**DID DEP HIRE CONT:** N  
**WHEN CONT REQUESTED:**  
**ARRIVED:**  
**RECEIVED BY:** TORRES  
**ASSIGNED DATE:** 09/27/91  
**NOT 911 EMERGENCY:**  
**CT EMERGENCY SPILLFUND USED:**  
**CASE NUMBER 2:**  
**PIN:**  
**INC CODE:**  
**OTHER OWNER:**  
**PROP NAME:**

TOWN OF EAST HAMPTON  
20 EAST HIGH ST  
EAST HAMPTON CT 6424

**CONT NAME:** KING/UNITED OIL RECOVERY  
**HIRE DATE:**  
**SECOND REQUEST:**  
**ARRIVED SECOND TIME:**  
**BADGE NUMBER:** 914  
**ASSIGNED TIME:** 11 30  
**NOTIFICATION STATUS:**  
**CASE NUMBER:**  
**FED GOV PAID:**  
**COST RECOVERY EXPENDITURE:**  
**PROPERTY OWNER:** 2

**WAS POLLUTER A TRUCK:**  
**OWNER OF TRUCK/TRAILER:**  
**OPERATORS NAME:**  
**VEHICLE MODEL:**  
**TRAILER REGISTRATION:**  
**DATE UPDATED:** 09/27/91  
**QUAN FET:**

**WAS POLLUTER A TRAILER:**  
**OWNERS NAME:**  
**MAKE OF VEHICLE:**  
**TRUCK REGISTRATION:**  
**UPDATED WITH INSPECTORS REPORT:** Y  
**COPY:** P

**MISCELLANEOUS INFORMATION:** FIRE MARSHAL: PHIL VISINTAINER DURING RE- CONSTRUCTION CONTAM FND IN AREA OF BOILER ROOM AND ING STORAGE TANK TANK WAS TESTED & FND TO BE TIGHT & CONTAM SOIL REMOVED TO HYDRO-CARBON LANDFILL

**Environmental FirstSearch**  
**Site Detail Report**

**TARGET SITE:** 103 MAIN ST  
EAST HAMPTON CT 06424

**JOB:** CTA3-0302

**REGISTERED UNDERGROUND STORAGE TANKS**

**SEARCH ID:** 24                      **DIST/DIR:** 0.11 SW                      **MAP ID:** 26

<b>NAME:</b> J. C. BARTON CO. <b>ADDRESS:</b> 11 SKINNER ST. EAST HAMPTON CT 06424	<b>REV:</b> 5/23/03 <b>ID1:</b> 00480 <b>ID2:</b> <b>STATUS:</b> <b>PHONE:</b>
--	--

**CONTACT:**

**TOTAL NUMBER OF TANKS:** 3

**TANK ID:** 1  
**TANK STATUS:** CURRENTLY IN USE-

<b>DATE INSTALLED:</b> 7/1/1969 <b>SUBSTANCE STORED:</b> GASOLINE <b>TANK MATERIAL:</b> ASPHALT COATED OR BARE STEEL <b>PIPE MATERIAL:</b> OTHER	<b>DATE LAST USED:</b> <b>CAPACITY (GALS):</b> 10000 <b>TANK PROTECTION:</b> NONE <b>PIPE PROTECTION:</b> NONE
---	---

**TANK ID:** 2  
**TANK STATUS:** PERMANENTLY OUT OF USE-TANK REMOVED FROM GROUND

<b>DATE INSTALLED:</b> 1/1/1950 <b>SUBSTANCE STORED:</b> GASOLINE <b>TANK MATERIAL:</b> ASPHALT COATED OR BARE STEEL <b>PIPE MATERIAL:</b> BARE STEEL	<b>DATE LAST USED:</b> 1/1/1990 <b>CAPACITY (GALS):</b> 10000 <b>TANK PROTECTION:</b> NONE <b>PIPE PROTECTION:</b> NONE
--	--

**TANK ID:** 3  
**TANK STATUS:** PERMANENTLY OUT OF USE-TANK REMOVED FROM GROUND

<b>DATE INSTALLED:</b> 8/1/1979 <b>SUBSTANCE STORED:</b> GASOLINE <b>TANK MATERIAL:</b> ASPHALT COATED OR BARE STEEL <b>PIPE MATERIAL:</b> NOT LISTED	<b>DATE LAST USED:</b> 1/1/1990 <b>CAPACITY (GALS):</b> 10000 <b>TANK PROTECTION:</b> NONE <b>PIPE PROTECTION:</b> NONE
--	--

**Environmental FirstSearch  
Site Detail Report**

**TARGET SITE:** 103 MAIN ST  
EAST HAMPTON CT 06424

**JOB:** CTA3-0302

**STATE SPILLS SITE**

**SEARCH ID:** 19

**DIST/DIR:** 0.12 NW

**MAP ID:** 22

**NAME:**  
**ADDRESS:** 86-88 MAIN ST  
EAST HAMPTON CT

**REV:** 3/13/01  
**ID1:** 92847  
**ID2:**  
**STATUS:** CLOSED  
**PHONE:**

**CONTACT:**

**SITE INFORMATION**

**INSPECTOR S BADGE NUMBER:** 934  
**REPORT DATE:** 02/24/92  
**ACTUAL TIME:**  
**REPORTER:** C W FLOWERS  
HAZ WASTE

**REPORT TIME:**

**WORK PHONE:**  
**HOME PHONE:**  
**POLE NUMBER:**

**INCIDENT TYPE:** PETROLEUM

**GALLONS:**

**POUNDS:**

**DRUMS:**

**CERCLA:**

**EMERGENCY CLEANUP:**

**TOTAL POUNDS:**

**DISCHARGED:** ASBESTOS -> DUMPSTER

**YARDS:**

**CON:**

**FEDRAL:**

**ACROSS PROPERTY LINES:**

**REP QUAN:**

**DESCRIPTION:**

**DATE:** 02/24/92  
**CONTINUOUS SPILL:**  
**RELEASE TERMINATED:**  
**UNKNOWN:**

**DATE UNKNOWN:**  
**SPILL TIME:**  
**ONGOING RELEASE:**  
**CONTAINED:**

**ADDITIONAL INFORMATION:** OPEN BOXES NO WORKER PROTECTION AND DUST CLOUD GENERATED

**WATERBODY:**

**LIS:**

**CATCH BASIN:**

**AIR:**

**GROUND WATER:**

**INSIDE BUILDING:**

**TOTAL IN WATER:**

**TOTAL RECOVERED:**

**RESPONSIBLE PARTY:**

Y

**RIVER:**

**TRIBUTARY:**

**POND:**

**SURFACE WATER:**

**GROUND SURFACE:**

**OTHER AREA:**

**TOTAL RECOVERED FROM WATER:**

**PHONE:**

**POLLUTER UNKNOWN:**

**CLEANUP ACTION TAKEN:**

**DUN BRAD:**

**NOTIFIED COAST GAURD:**

**NOTIFIED LOCAL FIRE DEPT:**

NO SPILL

**ACCEPT RESPONSIBILITY:**

**NOTIFIED FEDERAL GOVERNMENT:**

**NOTIFIED FIRE MARSHALL:**

**NOTIFIED POLICE:**

- Continued on next page -

# **Environmental FirstSearch** **Site Detail Report**

**TARGET SITE:** 103 MAIN ST  
EAST HAMPTON CT 06424

**JOB:** CTA3-0302

STATE SPILLS SITE			
<b>SEARCH ID:</b> 19	<b>DIST/DIR:</b> 0.12 NW	<b>MAP ID:</b> 22	
<b>NAME:</b> <b>ADDRESS:</b> 86-88 MAIN ST EAST HAMPTON CT		<b>REV:</b> 3/13/01 <b>ID1:</b> 92847 <b>ID2:</b> <b>STATUS:</b> CLOSED <b>PHONE:</b>	
<b>CONTACT:</b>			
<b>NOTIFIED ATTORNEY GENERAL:</b> <b>NOTIFIED STATE DOHS:</b> Y <b>NOTIFIED STATE AIR BUREAU:</b> <b>NOTIFIED WEED HAZ WASTE:</b> <b>PERMITTING NOTIFIED:</b> <b>NOTIFIED SOLID WASTE RECOVERY:</b> <b>NOTIFIED P-F:</b> <b>NOTIFIED OPS:</b> <b>NOTIFIED STATE AGENCIES:</b> <b>NOTIFICATION TIME:</b> <b>DISCHARGE CLASS:</b> COMMERCIAL		<b>NOTIFIED AQUACULTURE:</b> <b>NOTIFIED STATE WATER BUREAU:</b> <b>NOTIFIED STATE WASTE BUREAU:</b> <b>NOTIFIED WEED SOLID WASTE:</b> <b>NOTIFIED UST UNIT:</b> <b>NOTIFIED ENVIRONMENTAL CONSERVATION:</b> <b>NOTIFIED F-W:</b> <b>NOTIFIED OTHER:</b> <b>NOTIFICATION DATE:</b>	
<b>CAUSE:</b> OTHER IMPROPER HANDLING			
<b>CORRECTIVE ACTION TAKEN:</b> NONE REQUIRED			
<b>CONTRACTOR:</b> <b>DID DEP HIRE CONT:</b> <b>WHEN CONT REQUESTED:</b> <b>ARRIVED:</b> <b>RECEIVED BY:</b> COSS <b>ASSIGNED DATE:</b> <b>NOT 911 EMERGENCY:</b> <b>CT EMERGENCY SPILLFUND USED:</b> <b>CASE NUMBER 2:</b> <b>PIN:</b> <b>INC CODE:</b> <b>OTHER OWNER:</b> <b>PROP NAME:</b>		<b>CONT NAME:</b> <b>HIRE DATE:</b> <b>SECOND REQUEST:</b> <b>ARRIVED SECOND TIME:</b> <b>BADGE NUMBER:</b> 934 <b>ASSIGNED TIME:</b> <b>NOTIFICATION STATUS:</b> <b>CASE NUMBER:</b> <b>FED GOV PAID:</b> <b>COST RECOVERY EXPENDITURE:</b> <b>PROPERTY OWNER:</b>	
<b>WAS POLLUTER A TRUCK:</b> <b>OWNER OF TRUCK/TRAILER:</b> <b>OPERATORS NAME:</b> <b>VEHICLE MODEL:</b> <b>TRAILER REGISTRATION:</b> <b>DATE UPDATED:</b> 02/24/92 <b>QUAN FET:</b>		<b>WAS POLLUTER A TRAILER:</b> <b>OWNERS NAME:</b> <b>MAKE OF VEHICLE:</b> <b>TRUCK REGISTRATION:</b> <b>UPDATED WITH INSPECTORS REPORT:</b> Y <b>COPY:</b> 2	
<b>MISCELLANEOUS INFORMATION:</b> COMPLAINTANT STATED ASBESTOS WAS BEING MISHANDLED 934 FND NO ONE ON SITE IT APPEARED THAT OLD DRYWALL WAS BEING REMOVED OR REPLACE NO ASBESTOS FND			

**Environmental FirstSearch**  
**Site Detail Report**

**TARGET SITE:** 103 MAIN ST  
EAST HAMPTON CT 06424

**JOB:** CTA3-0302

**REGISTERED UNDERGROUND STORAGE TANKS**

**SEARCH ID:** 22                      **DIST/DIR:** 0.12 SE                      **MAP ID:** 25

**NAME:** EAST HAMPTON C.O. #7631  
**ADDRESS:** MAIN STREET  
EAST HAMPTON CT 06424

**REV:** 5/23/03  
**ID1:** 10609  
**ID2:**  
**STATUS:**  
**PHONE:**

**CONTACT:**

**TOTAL NUMBER OF TANKS:** 3

**TANK ID:** 1  
**TANK STATUS:** CURRENTLY IN USE-

**DATE INSTALLED:** 1/1/1981  
**SUBSTANCE STORED:** GASOLINE  
**TANK MATERIAL:** ASPHALT COATED OR BARE STEEL  
**PIPE MATERIAL:** OTHER

**DATE LAST USED:**  
**CAPACITY (GALS):** 1000  
**TANK PROTECTION:** NONE  
**PIPE PROTECTION:** SECONDARY CONTAINMENT

**TANK ID:** 2  
**TANK STATUS:** PERMANENTLY OUT OF USE-REMOVED

**DATE INSTALLED:** 1/1/1955  
**SUBSTANCE STORED:** HEATING OIL  
**TANK MATERIAL:** ASPHALT COATED OR BARE STEEL  
**PIPE MATERIAL:** OTHER

**DATE LAST USED:** 8/1/1993  
**CAPACITY (GALS):** 1000  
**TANK PROTECTION:** NONE  
**PIPE PROTECTION:** SECONDARY CONTAINMENT

**TANK ID:** 3  
**TANK STATUS:** CURRENTLY IN USE-

**DATE INSTALLED:** 8/1/1993  
**SUBSTANCE STORED:** HEATING OIL  
**TANK MATERIAL:** CATHODICALLY PROTECTED STEEL  
**PIPE MATERIAL:** OTHER

**DATE LAST USED:**  
**CAPACITY (GALS):** 550  
**TANK PROTECTION:** NONE  
**PIPE PROTECTION:** SECONDARY CONTAINMENT



**Environmental FirstSearch**  
**Site Detail Report**

**TARGET SITE:** 103 MAIN ST  
EAST HAMPTON CT 06424

**JOB:** CTA3-0302

STATE SITE			
<b>SEARCH ID:</b> 2	<b>DIST/DIR:</b> 0.16 SW	<b>MAP ID:</b> 3	
<b>NAME:</b> CENTER VILLAGE PLAZA <b>ADDRESS:</b> SKINNER STREET EAST HAMPTON CT		<b>REV:</b> 08/9/02 <b>ID1:</b> 992 <b>ID2:</b> <b>STATUS:</b> SUSPECTED <b>PHONE:</b>	
<b>CONTACT:</b>			
<b><u>SITE INFORMATION</u></b>			
<b>WASTE TYPE1:</b>		CHLR SOLVENTS	
<b>WASTE TYPE2:</b>		CHLR SOLVENTS	
<b>WASTE TYPE3:</b>			
<b>DISPOSAL METHOD:</b>		TO GROUND	
<b>SAMPLE AVAILABLE:</b>		NO	
<b>LOCATION METHOD:</b>			
<b>OTHER DEP:</b>			
<b>UPDATED BY:</b>			
<b>UPDATED PROGRAM:</b>			
<b>UPDATED:</b>			
<b>SW CLASSIFICATION:</b>			
<b>GW CLASSIFICATION:</b>		GA - MEDIUM YIELD - P.P.	
<b>COMMENTS:</b>			
<b><u>SITE NAMES</u></b>			
<b>COMMENTS:</b>			
<b><u>REMEDIAL INFORMATION</u></b>			
<b>TYPE:</b>		PTP - PROPERTY TRANSFER PROGRAM	
<b>PROGRAM:</b>		USP - DEP WATER BUREAU - URBAN SITES REMEDIAL ACTION PROGRAM	
<b>ENTERED:</b>			
<b>STAFF:</b>		PARKS, C.	
<b>ASSIGNED:</b>		<b>COMPLETE:</b>	
<b>ORDER ISSUED:</b>		<b>PHASE:</b> PII	
<b>ORDER DATE:</b>		<b>ORDER NUMBER:</b>	
<b>COMPLETED:</b>		<b>INVESTIGATION START:</b>	
<b>DESIGN DONE:</b>		<b>DESIGN START:</b>	
<b>ACTION DONE:</b>		<b>ACTION START:</b>	
<b>GW MONITORING:</b>		<b>OPERATION START:</b>	
<b><u>REFERRAL INFORMATION</u></b>			
<b>SOURCE:</b>		COMPLAINT - RECEIVED FROM OR SUBMITTED BY AN OUTSIDE PARTY	
<b>RECEIVED:</b>		1/28/1991	
<b>STAFF:</b>			
<b>PROGRAM:</b>			
<b>ASSIGNED:</b>			
<b>COMPLETED:</b>			

**Environmental FirstSearch**  
**Site Detail Report**

**TARGET SITE:** 103 MAIN ST  
EAST HAMPTON CT 06424

**JOB:** CTA3-0302

**STATE SITE**

**SEARCH ID:** 3                      **DIST/DIR:** 0.22 NE                      **MAP ID:** 4

**NAME:** CONSOLIDATED PLASTECH, INC  
**ADDRESS:** 3 WATROUS STREET  
EAST HAMPTON CT

**REV:** 08/9/02  
**ID1:** 4069  
**ID2:**  
**STATUS:** SUSPECTED  
**PHONE:**

**CONTACT:**

**SITE INFORMATION**

**WASTE TYPE1:**  
**WASTE TYPE2:**  
**WASTE TYPE3:**

**DISPOSAL METHOD:**

**SAMPLE AVAILABLE:** NO

**LOCATION METHOD:**

**OTHER DEP:**

**UPDATED BY:**

**UPDATED PROGRAM:**

**UPDATED:**

**SW CLASSIFICATION:**

**GW CLASSIFICATION:** GA - MEDIUM YIELD - P.P.

**COMMENTS:**

**SITE NAMES**

**INFORMATION**

**ESTABLISHMENT:** CONSOLIDATED PLASTECH, INC/DBA CONTECH

**SELLER:** CONSOLIDATED PLASTECH, INC.

**BUYER:** CONTINENTAL CONTAINER CORP., LLC

**FORM:** FORM I  
**ACKNOWLEDGED:** 11/26/1999

**RECEIVED:** 6/21/1999

**CERTIFIED:**

**RETURNED:**

**ECAF RECEIVED:**

**REVISED:**

**ECAF REVIEWED:**

**STATUS:**

**STAFF:**

**CERTIFIER:** CONSOLIDATED PLASTECH, INC., TRANSFEROR  
RON JUSTICE

2515 MCKINNEY AVENUE  
SUITE 1200 DALLAS, TX 75201-4659

**FIRST PAYMENT:** \$200

**SECOND PAYMENT:** \$

**COMMENTS:**

**REFERRAL INFORMATION**

- Continued on next page -

***Environmental FirstSearch  
Site Detail Report***

**TARGET SITE:** 103 MAIN ST  
EAST HAMPTON CT 06424

**JOB:** CTA3-0302

STATE SITE		
<b>SEARCH ID:</b> 3	<b>DIST/DIR:</b> 0.22 NE	<b>MAP ID:</b> 4
<b>NAME:</b> CONSOLIDATED PLASTECH, INC	<b>REV:</b> 08/9/02	
<b>ADDRESS:</b> 3 WATROUS STREET	<b>ID1:</b> 4069	
EAST HAMPTON CT	<b>ID2:</b>	
<b>CONTACT:</b>	<b>STATUS:</b> SUSPECTED	
	<b>PHONE:</b>	
<b>SOURCE:</b>	PTP - PROPERTY TRANSFER PROGRAM	
<b>RECEIVED:</b>	6/21/1999	
<b>STAFF:</b>		
<b>PROGRAM:</b>	PTP - PROPERTY TRANSFER PROGRAM	
<b>ASSIGNED:</b>		
<b>COMPLETED:</b>	6/21/1999	
<b>OUTCOME:</b>	PTP	

**Environmental FirstSearch**  
**Site Detail Report**

**TARGET SITE:** 103 MAIN ST  
EAST HAMPTON CT 06424

**JOB:** CTA3-0302

**LEAKING UNDERGROUND STORAGE TANKS**

**SEARCH ID:** 25

**DIST/DIR:** 0.22 NW

**MAP ID:** 1

**NAME:** EAST HAMPTON CONGRAGATIONAL CHURCH  
**ADDRESS:** 57 MAIN ST.  
EAST HAMPTON CT 06424

**REV:** 5/7/03  
**ID1:** 9806495  
**ID2:**  
**STATUS:** CLOSED  
**PHONE:**

**CONTACT:** STAVOLA, ROSANNE

**SITE INFORMATION**

**DATE OF RELEASE:** 9/24/1998  
**TIME OF RELEASE:**

**DISCHARGER:** EAST HAMPTON CONGRAGATIONAL CHURCH  
S.A.A.  
EAST HAMPTON CT 06424

**DISCHARGER S PHONE:** 860 2674959  
**ACCEPTS RESPONSIBILITY:** YES

**MATERIAL RELEASED (GAL):** #2 FUEL OIL 0

**CAUSE OF INCIDENT:** 3 - INGROUND TANK FAILURE  
**OTHER:**

**REPORT TIME:** 10:16:00 AM  
**REPORTED BY:** JOHN PODGORSKI  
**REPORTER S PHONE:** 3423500

**ACTION TAKEN:** 3 - CONTAINED  
**OTHER:**

**ACTION TAKEN:** 4 - CONTRACTED  
**OTHER:**

**EMERGENCY MEASURES:** CONTAINED IN SUMP PUMP. CONTRACTOR RETAINED [UNITED INDUS. SER.]

**MEDIA AFFECTED:** 5 - INSIDE BUILDING

**WATERBODY AFFECTED:** 4 - GROUNDWATER

**Environmental FirstSearch**  
**Site Detail Report**

**TARGET SITE:** 103 MAIN ST  
EAST HAMPTON CT 06424

**JOB:** CTA3-0302

**STATE SITE**

**SEARCH ID:** 10

**DIST/DIR:** 0.22 NW

**MAP ID:** 11

**NAME:** NESCI ENTERPRISES INC.  
**ADDRESS:** SUMMIT STREET  
EAST HAMPTON CT

**REV:** 08/9/02  
**ID1:** 866  
**ID2:**  
**STATUS:** SUSPECTED  
**PHONE:**

**CONTACT:**

**SITE INFORMATION**

**WASTE TYPE1:** SOLVENTS  
**WASTE TYPE2:**  
**WASTE TYPE3:**

**DISPOSAL METHOD:**

**SAMPLE AVAILABLE:** NO

**LOCATION METHOD:**

**OTHER DEP:**

**UPDATED BY:**

**UPDATED PROGRAM:**

**UPDATED:**

**SW CLASSIFICATION:**

**GW CLASSIFICATION:** GA - MEDIUM YIELD - P.P.

**COMMENTS:**

**SITE NAMES**

VANDERMAN MFG. CO.  
VANDERMAN MFG. CO.

**COMMENTS:**

**REFERRAL INFORMATION**

**SOURCE:** ISWS - INDUSTRIAL SOLID WASTE SURVEY  
**RECEIVED:** 5/18/1990

**STAFF:**

**PROGRAM:**

**ASSIGNED:**

**COMPLETED:**

**OUTCOME:**

*Environmental FirstSearch  
Site Detail Report*

**TARGET SITE:** 103 MAIN ST  
EAST HAMPTON CT 06424

**JOB:** CTA3-0302

LEAKING UNDERGROUND STORAGE TANKS

**SEARCH ID:** 29

**DIST/DIR:** 0.23 NW

**MAP ID:** 17

**NAME:** ROENIGK  
**ADDRESS:** 26 BARTON HILL ROAD  
EAST HAMPTON CT 06424

**REV:** 5/7/03  
**ID1:** 9903897  
**ID2:**  
**STATUS:** CLOSED  
**PHONE:**

**CONTACT:** NO RESPONSE

**SITE INFORMATION**

**DATE OF RELEASE:** 6/16/1999  
**TIME OF RELEASE:**

**DISHCHARGER:** ROENIGK  
26 BARTON HILL ROAD  
EAST HAMPTON CT 06424

**DISCHARGER S PHONE:** 860 2678682  
**ACCEPTS RESPONSIBILITY:** YES

**MATERIAL RELEASED (GAL):** #2 FUEL OIL 0

**CAUSE OF INCIDENT:** 3 - INGROUND TANK FAILURE  
**OTHER:**

**REPORT TIME:** 10:30:00 AM  
**REPORTED BY:** JOANN  
**REPORTER S PHONE:** 6516545

**ACTION TAKEN:** 17 - REMOVED TANK  
**OTHER:**

**EMERGENCY MEASURES:** 20 TONS OF SOIL REMOVED ( 1000 GAL TANK REMOVED)

**RELEASE CLASS:** 6 - PRIVATE

**MEDIA AFFECTED:** 4 - GROUND SURFACE

**Environmental FirstSearch**  
**Site Detail Report**

**TARGET SITE:** 103 MAIN ST  
EAST HAMPTON CT 06424

**JOB:** CTA3-0302

**LEAKING UNDERGROUND STORAGE TANKS**

**SEARCH ID:** 28                      **DIST/DIR:** 0.28 SE                      **MAP ID:** 16

**NAME:** ROD MEARA  
**ADDRESS:** 1 EDGERTON STREET  
EAST HAMPTON CT 06424

**REV:** 5/7/03  
**ID1:** 9802686  
**ID2:**  
**STATUS:** CLOSED  
**PHONE:**

**CONTACT:** TORRES, NEIL

**SITE INFORMATION**

**DATE OF RELEASE:** 5/5/1998  
**TIME OF RELEASE:**

**DISCHARGER:** ROD MEARA  
1 EDGERTON STREET  
EAST HAMPTON CT 06424

**DISCHARGER S PHONE:** 860 5237641  
**ACCEPTS RESPONSIBILITY:** YES

**MATERIAL RELEASED (GAL):** #2 FUEL OIL 0

**CAUSE OF INCIDENT:** 3 - INGROUND TANK FAILURE  
**OTHER:**

**REPORT TIME:** 5/5/1998 1:46:38 PM  
**REPORTED BY:** BILL OTTO  
**REPORTER S PHONE:** 6431213

**AGENCY NOTIFIED:** 9 - DEP

**OTHER:**  
**DEP BUREAU:** BUREAU OF WASTE MANAGEMENT  
**DEP DIVISIPN:** OIL AND CHEMICAL SPILL RESPONSE

**ACTION TAKEN:** 12 - PUMPED OUT  
**OTHER:**

**ACTION TAKEN:** 17 - REMOVED TANK  
**OTHER:**

**ACTION TAKEN:** 18 - SOIL REMOVED  
**OTHER:**

**EMERGENCY MEASURES:** 1,500 GALLON TANK - ABANDONED SOMETIME AGO WITH 6 INCHES IN IT STUCK  
PRIOR TO REMOVAL TANK EMPTY / GAA AREA

**MEDIA AFFECTED:** 4 - GROUND SURFACE

**WATERBODY AFFECTED:** 9 - OTHER

**Environmental FirstSearch**  
**Site Detail Report**

**TARGET SITE:** 103 MAIN ST  
EAST HAMPTON CT 06424

**JOB:** CTA3-0302

**LEAKING UNDERGROUND STORAGE TANKS**

**SEARCH ID:** 27                      **DIST/DIR:** 0.43 NW                      **MAP ID:** 15

**NAME:** RICHARD VESCE  
**ADDRESS:** 56 MAIN STREET  
EAST HAMPTON CT 06424

**REV:** 5/7/03  
**ID1:** 9906385  
**ID2:**  
**STATUS:** CLOSED  
**PHONE:**

**CONTACT:** NO RESPONSE

**SITE INFORMATION**

**DATE OF RELEASE:** 9/20/1999  
**TIME OF RELEASE:**

**DISCHARGER:** RICHARD VESCE  
SAA  
CT

**DISCHARGER S PHONE:** 860 2670163  
**ACCEPTS RESPONSIBILITY:** YES

**MATERIAL RELEASED (GAL):** #2 FUEL OIL 0

**CAUSE OF INCIDENT:** 3 - INGROUND TANK FAILURE  
**OTHER:**

**REPORT TIME:** 9/20/1999 3:42:38 PM  
**REPORTED BY:** THOMAS RANKEL  
**REPORTER S PHONE:** 2950036

**AGENCY NOTIFIED:** 3 - LOCAL FIRE MARSHAL  
**OTHER:**  
**DEP BUREAU:**  
**DEP DIVISIPN:**

**ACTION TAKEN:** 17 - REMOVED TANK  
**OTHER:**

**ACTION TAKEN:** 18 - SOIL REMOVED  
**OTHER:**

**EMERGENCY MEASURES:** 1000 LUST : TANK & SOIL REMOVED

**RELEASE CLASS:** 6 - PRIVATE

**MEDIA AFFECTED:** 6 - OTHER



**Environmental FirstSearch**  
**Site Detail Report**

**TARGET SITE:** 103 MAIN ST  
EAST HAMPTON CT 06424

**JOB:** CTA3-0302

**STATE SITE**

**SEARCH ID:** 4

**DIST/DIR:** 0.63 NW

**MAP ID:** 5

**NAME:** EAST HAMPTON AREA WORK CENTER  
**ADDRESS:** 22 EAST HIGH STREET  
EAST HAMPTON CT

**REV:** 08/9/02  
**ID1:** 1418  
**ID2:** CTD981068018  
**STATUS:** SUSPECTED  
**PHONE:**

**CONTACT:**

**SITE INFORMATION**

**WASTE TYPE1:** HYDRO/OIL - HYDROCARBONS AND/OR FUEL OIL  
**WASTE TYPE2:**  
**WASTE TYPE3:**

**DISPOSAL METHOD:** UST

**SAMPLE AVAILABLE:** NO  
**LOCATION METHOD:** UNK

**OTHER DEP:**

**UPDATED BY:** DORAN, E.

**UPDATED PROGRAM:** CORE

**UPDATED:** 2/5/1993

**SW CLASSIFICATION:** B/A

**GW CLASSIFICATION:** GA - MEDIUM YIELD - P.P.

**COMMENTS:**

**SITE NAMES**

CL&P

CL&P

NU EAST HAMPTON SERVICE CENTER

**COMMENTS:**

**REFERRAL INFORMATION**

**SOURCE:** RCRA - DEP WASTE BUREAU - WASTE ENGINEERING & ENFORCEMENT DIVISION  
**RECEIVED:** 2/3/1993

**STAFF:**

**PROGRAM:** PWP - DEP WATER BUREAU - POTABLE WATER PROGRAM

**ASSIGNED:**

**COMPLETED:**

**OUTCOME:**

**Environmental FirstSearch  
Site Detail Report**

**TARGET SITE:** 103 MAIN ST  
EAST HAMPTON CT 06424

**JOB:** CTA3-0302

**STATE SITE**

**SEARCH ID:** 7

**DIST/DIR:** 0.65 NW

**MAP ID:** 8

**NAME:** H2O EQUIPMENT CO  
**ADDRESS:** 21 WEST HIGH STREET  
EAST HAMPTON CT

**REV:** 08/9/02  
**ID1:** 1461  
**ID2:**  
**STATUS:** SUSPECTED  
**PHONE:**

**CONTACT:**

**SITE INFORMATION**

**WASTE TYPE1:**  
**WASTE TYPE2:**  
**WASTE TYPE3:**

**DISPOSAL METHOD:** DRYWELL SPILL/DUMP

**SAMPLE AVAILABLE:** NO

**LOCATION METHOD:**

**OTHER DEP:** SPILLS

**UPDATED BY:** JORGENSEN, E.

**UPDATED PROGRAM:** PWP - DEP WATER BUREAU - POTABLE WATER PROGRAM  
**UPDATED:** 4/25/1994

**SW CLASSIFICATION:** B/A

**GW CLASSIFICATION:** GA - MEDIUM YIELD - P.P.

**COMMENTS:**

**SITE NAMES**

**COMMENTS:**

**REFERRAL INFORMATION**

**SOURCE:** SPILLS  
**RECEIVED:** 2/26/1993  
**STAFF:** JORGENSEN, E.  
**PROGRAM:** PWP - DEP WATER BUREAU - POTABLE WATER PROGRAM  
**ASSIGNED:**  
**COMPLETED:**  
**OUTCOME:**

**Environmental FirstSearch**  
**Site Detail Report**

**TARGET SITE:** 103 MAIN ST  
EAST HAMPTON CT 06424

**JOB:** CTA3-0302

**STATE SITE**

**SEARCH ID:** 5                      **DIST/DIR:** 0.70 NW                      **MAP ID:** 6

<b>NAME:</b> EAST HAMPTON MALL <b>ADDRESS:</b> ROUTE 66 EAST HAMPTON CT	<b>REV:</b> 08/9/02 <b>ID1:</b> 2362 <b>ID2:</b> <b>STATUS:</b> SUSPECTED <b>PHONE:</b>
<b>CONTACT:</b>	

**SITE INFORMATION**

**WASTE TYPE1:** CHLR VOC - CHLORINATED VOLATILE ORGANIC COMPOUNDS  
**WASTE TYPE2:** NCHLR VOC - NON CHLORINATED VOLATILE ORGANIC COMPOUNDS  
**WASTE TYPE3:**

**DISPOSAL METHOD:** SEPTIC

**SAMPLE AVAILABLE:** YES

**LOCATION METHOD:**

**OTHER DEP:** PWP - DEP WATER BUREAU - POTABLE WATER PROGRAM  
**UPDATED BY:** PARKS, C.

**UPDATED PROGRAM:** USP - DEP WATER BUREAU - URBAN SITES REMEDIAL ACTION PROGRAM  
**UPDATED:** 4/24/1995

**SW CLASSIFICATION:**

**GW CLASSIFICATION:** GA - MEDIUM YIELD - P.P.

**COMMENTS:** ORDERS: WC-4183 3/11/86 TO NEW ENGLAND REALTY TO ABATE POLLUTION CAUSED BY SEPTIC SYSTEM ADDITIVE. WC-4319 3/11/86 TO CLOROBEN CHEMICAL MANUFACTURER OF ADDITIVE. BOTH ORDERS STILL ACTIVE (4/95)

**SITE NAMES**

**COMMENTS:**

**REMEDIAL INFORMATION**

<b>TYPE:</b> USP - DEP WATER BUREAU - URBAN SITES REMEDIAL ACTION PROGRAM <b>PROGRAM:</b> USP - DEP WATER BUREAU - URBAN SITES REMEDIAL ACTION PROGRAM <b>ENTERED:</b> 4/24/1995 <b>STAFF:</b> PARKS, C. <b>ASSIGNED:</b> <b>ORDER ISSUED:</b> YES <b>ORDER DATE:</b> <b>COMPLETED:</b> <b>DESIGN DONE:</b> <b>ACTION DONE:</b> <b>GW MONITORING:</b> NO	<b>COMPLETE:</b> <b>PHASE:</b> <b>ORDER NUMBER:</b> <b>INVESTIGATION START:</b> <b>DESIGN START:</b> <b>ACTION START:</b> <b>OPERATION START:</b>
--	---

**REFERRAL INFORMATION**

**SOURCE:** USP - DEP WATER BUREAU - URBAN SITES REMEDIAL ACTION PROGRAM  
**RECEIVED:** 4/24/1995  
**STAFF:** PARKS, C.  
**PROGRAM:** USP - DEP WATER BUREAU - URBAN SITES REMEDIAL ACTION PROGRAM

- Continued on next page -

**Environmental FirstSearch**  
**Site Detail Report**

**TARGET SITE:** 103 MAIN ST  
EAST HAMPTON CT 06424

**JOB:** CTA3-0302

**STATE SITE**

**SEARCH ID:** 5

**DIST/DIR:** 0.70 NW

**MAP ID:** 6

**NAME:** EAST HAMPTON MALL  
**ADDRESS:** ROUTE 66  
EAST HAMPTON CT

**REV:** 08/9/02  
**ID1:** 2362  
**ID2:**  
**STATUS:** SUSPECTED  
**PHONE:**

**CONTACT:**

**ASSIGNED:**  
**COMPLETED:** 4/24/1995  
**OUTCOME:** USP

**Environmental FirstSearch  
Site Detail Report**

**TARGET SITE:** 103 MAIN ST  
EAST HAMPTON CT 06424

**JOB:** CTA3-0302

**STATE SITE**

**SEARCH ID:** 6

**DIST/DIR:** 0.70 NW

**MAP ID:** 7

**NAME:** GENERAL EQUITIES  
**ADDRESS:** EAST HIGH STREET  
EAST HAMPTON CT

**REV:** 08/9/02  
**ID1:** 2027  
**ID2:**  
**STATUS:** SUSPECTED  
**PHONE:**

**CONTACT:**

**SITE INFORMATION**

**WASTE TYPE1:** CHLR VOC - CHLORINATED VOLATILE ORGANIC COMPOUNDS  
**WASTE TYPE2:** HYDRO/OIL - HYDROCARBONS AND/OR FUEL OIL  
**WASTE TYPE3:**

**DISPOSAL METHOD:** SPILL/DUMP UST

**SAMPLE AVAILABLE:** NO

**LOCATION METHOD:**

**OTHER DEP:**

**UPDATED BY:**

DORAN, E.

**UPDATED PROGRAM:**

CORE

**UPDATED:**

2/29/1996

**SW CLASSIFICATION:**

**GW CLASSIFICATION:**

GA - MEDIUM YIELD - P.P.

**COMMENTS:**

ORDER: WC-5080

**SITE NAMES**

FOOD BAG

FOOD BAG

**COMMENTS:**

**REMEDIAL INFORMATION**

**TYPE:**

PWP - DEP WATER BUREAU - POTABLE WATER PROGRAM

**PROGRAM:**

PWP - DEP WATER BUREAU - POTABLE WATER PROGRAM

**ENTERED:**

2/29/1996

**STAFF:**

MADSEN, D.

**ASSIGNED:**

**COMPLETE:**

**ORDER ISSUED:**

**PHASE:**

**ORDER DATE:**

YES

**ORDER NUMBER:**

**COMPLETED:**

**INVESTIGATION START:**

**DESIGN DONE:**

**DESIGN START:**

**ACTION DONE:**

**ACTION START:**

**GW MONITORING:**

NO

**OPERATION START:**

**REFERRAL INFORMATION**

**SOURCE:**

PWP - DEP WATER BUREAU - POTABLE WATER PROGRAM  
11/17/1994

**RECEIVED:**

**STAFF:**

MADSEN, D.

**PROGRAM:**

**ASSIGNED:**

PWP - DEP WATER BUREAU - POTABLE WATER PROGRAM

- Continued on next page -

*Environmental FirstSearch  
Site Detail Report*

**TARGET SITE:** 103 MAIN ST  
EAST HAMPTON CT 06424

**JOB:** CTA3-0302

**STATE SITE**

**SEARCH ID:** 6

**DIST/DIR:** 0.70 NW

**MAP ID:** 7

**NAME:** GENERAL EQUITIES  
**ADDRESS:** EAST HIGH STREET  
EAST HAMPTON CT

**REV:** 08/9/02  
**ID1:** 2027  
**ID2:**  
**STATUS:** SUSPECTED  
**PHONE:**

**CONTACT:**

**COMPLETED:**  
**OUTCOME:** 11/17/1994  
PWP

**ORDERS INFORMATION**

**ISSUED:**

**TYPE:**

**APPEALLED:**

**DATE:**

**COURT RULING:**

**MODIFIED:**

**AG REFERRAL:**

**PENALTY:**

**COMPLIANCE:**

**COMMENTS:**

0  
NO

**STAFF:**

**RESPONDENT:**

**RESOLUTION:**

**COURT APPEAL:**

**DATE:**

**REVOKED:**

**JUDGEMENT:**

**COMPLETED:**

MADSEN, D.

*Environmental FirstSearch  
Site Detail Report*

**TARGET SITE:** 103 MAIN ST  
EAST HAMPTON CT 06424

**JOB:** CTA3-0302

**SEARCH ID:** 1

**STATE SITE**

**DIST/DIR:** 0.73 NW

**MAP ID:** 2

**NAME:** BRADLEY CHEVROLET/GEO  
**ADDRESS:** 25 EAST HIGH STREET  
EAST HAMPTON CT 06424

**CONTACT:**

**REV:** 08/9/02  
**ID1:** 2090  
**ID2:** CTD983866435  
**STATUS:** SUSPECTED  
**PHONE:**

**SITE INFORMATION**

**WASTE TYPE1:**

**WASTE TYPE2:**

**WASTE TYPE3:**

HYDRO/OIL - HYDROCARBONS AND/OR FUEL OIL  
NCHLR VOC - NON CHLORINATED VOLATILE ORGANIC COMPOUNDS

**DISPOSAL METHOD:**

SEPTIC SPILL/DUMP

**SAMPLE AVAILABLE:**

**LOCATION METHOD:**

**OTHER DEP:**

**UPDATED BY:**

**UPDATED PROGRAM:**

**UPDATED:**

**SW CLASSIFICATION:**

**GW CLASSIFICATION:**

PARKS, C.  
USP - DEP WATER BUREAU - URBAN SITES REMEDIAL ACTION PROGRAM  
5/29/1997  
B/A  
GB/GA - HIGH YIELD - N.P.P. / MEDIUM YIELD - P.P.

**COMMENTS:**

REMEDIAL ACTIONS: MUCH OF SITE EXCAVATED PHASE I,II,III

**SITE NAMES**

LAWRENCE CHEVROLET

BROOK PLAZA III

LAWRENCE CHEVROLET

BROOK PLAZA III

**COMMENTS:**

**INFORMATION**

**ESTABLISHMENT:**

**SELLER:**

**BUYER:**

LAWRENCE CHEV DBA BRADLEY CHEV  
ENGLEWOOD M. CORPORATION  
EAST HIGH STREET REALTY

**FORM:**

**ACKNOWLEDGED:**

**CERTIFIED:**

**ECAF RECEIVED:**

FORM III

10/21/1994

**RECEIVED:**

**RETURNED:**

**REVISED:**

**ECAF REVIEWED:**

2/7/1994

4/7/1994

8/3/1994

**STATUS:**

C

**STAFF:**

PARKS, C.

**CERTIFIER:**

- Continued on next page -

# Environmental FirstSearch Site Detail Report

**TARGET SITE:** 103 MAIN ST  
EAST HAMPTON CT 06424

**JOB:** CTA3-0302

## STATE SITE

**SEARCH ID:** 1

**DIST/DIR:** 0.73 NW

**MAP ID:** 2

**NAME:** BRADLEY CHEVROLET/GEO  
**ADDRESS:** 25 EAST HIGH STREET  
EAST HAMPTON CT 06424

**REV:** 08/9/02  
**ID1:** 2090  
**ID2:** CTD983866435  
**STATUS:** SUSPECTED  
**PHONE:**

**CONTACT:**

**FIRST PAYMENT:**

\$2000

**SECOND PAYMENT:**

\$0

**COMMENTS:**

BAL FEE LTR SENT 9/13/95

### REMEDIAL INFORMATION

**TYPE:**

**PROGRAM:**

**ENTERED:**

**STAFF:**

**ASSIGNED:**

**ORDER ISSUED:**

**ORDER DATE:**

**COMPLETED:**

**DESIGN DONE:**

**ACTION DONE:**

**GW MONITORING:**

III

USP - DEP WATER BUREAU - URBAN SITES REMEDIAL ACTION PROGRAM

PARKS, C.

**COMPLETE:**

**PHASE:**

10/25/1995

**ORDER NUMBER:**

COMPLETE

**INVESTIGATION START:**

**DESIGN START:**

**ACTION START:**

**OPERATION START:**

NO

NO

### REFERRAL INFORMATION

**SOURCE:**

**RECEIVED:**

**STAFF:**

**PROGRAM:**

**ASSIGNED:**

**COMPLETED:**

**OUTCOME:**

PTP - PROPERTY TRANSFER PROGRAM  
2/2/1994

PARKS, C.

USP - DEP WATER BUREAU - URBAN SITES REMEDIAL ACTION PROGRAM  
1/26/1995  
5/29/1997  
USP



*Environmental FirstSearch  
Site Detail Report*

**TARGET SITE:** 103 MAIN ST  
EAST HAMPTON CT 06424

**JOB:** CTA3-0302

**STATE SITE**

**SEARCH ID:** 9

**DIST/DIR:** 0.75 NW

**MAP ID:** 10

**NAME:** LAKESIDE CLEANERS & GARMET CARE  
**ADDRESS:** 29 EAST HIGH STREET  
EAST HAMPTON CT

**REV:** 08/9/02  
**ID1:** 4070  
**ID2:** CTD042309211  
**STATUS:** SUSPECTED  
**PHONE:**

**CONTACT:**

**SITE INFORMATION**

**WASTE TYPE1:**  
**WASTE TYPE2:**  
**WASTE TYPE3:**

**DISPOSAL METHOD:**

**SAMPLE AVAILABLE:**  
**LOCATION METHOD:** NO  
**OTHER DEP:**  
**UPDATED BY:**  
**UPDATED PROGRAM:**  
**UPDATED:**  
**SW CLASSIFICATION:**  
**GW CLASSIFICATION:**

GA - MEDIUM YIELD - P.P.

**COMMENTS:**

**SITE NAMES**

SPEEDY MUFFLER KING

**INFORMATION**

**ESTABLISHMENT:**

**SELLER:**

**BUYER:**

LAKESIDE CLEANERS & GARMET CARE  
EDMOND G. GIOIELLI, JR.  
JOHN P. WRIGHT

**FORM:**

**ACKNOWLEDGED:**

**CERTIFIED:**

**ECAF RECEIVED:**

FORM I  
9/30/1998

**RECEIVED:**

**RETURNED:**

**REVISED:**

**ECAF REVIEWED:**

9/16/1998

**STATUS:**

**STAFF:**

**CERTIFIER:**

EDMOND G. GIOIELLI, JR., TRANSFEROR

**FIRST PAYMENT:**

\$

**COMMENTS:**

**SECOND PAYMENT:**

\$

- Continued on next page -

**Environmental FirstSearch  
Site Detail Report**

**TARGET SITE:** 103 MAIN ST  
EAST HAMPTON CT 06424

**JOB:** CTA3-0302

**STATE SITE**

**SEARCH ID:** 9                      **DIST/DIR:** 0.75 NW                      **MAP ID:** 10

**NAME:** LAKESIDE CLEANERS & GARMET CARE  
**ADDRESS:** 29 EAST HIGH STREET  
EAST HAMPTON CT

**REV:** 08/9/02  
**ID1:** 4070  
**ID2:** CTD042309211  
**STATUS:** SUSPECTED  
**PHONE:**

**CONTACT:**

**REFERRAL INFORMATION**

**SOURCE:** PTP - PROPERTY TRANSFER PROGRAM  
**RECEIVED:** 9/16/1998  
**STAFF:**  
**PROGRAM:** PTP - PROPERTY TRANSFER PROGRAM  
**ASSIGNED:**  
**COMPLETED:** 9/16/1998  
**OUTCOME:** PTP

## **Environmental FirstSearch Federal Databases and Sources**

### **ASTM Databases:**

**CERCLIS:** *Comprehensive Environmental Response Compensation and Liability Information System.* The EPA's database of current and potential Superfund sites currently or previously under investigation. Source: Environmental Protection Agency.

*Updated quarterly.*

**CERCLIS-NFRAP (Archive):** *Comprehensive Environmental Response Compensation and Liability Information System Archived Sites.* The Archive designation means that, to the best of EPA's knowledge, assessment at a site has been completed and that EPA has determined no further steps will be taken to list this site on the National Priorities List (NPL). This decision does not necessarily mean that there is no hazard associated with a given site; it only means that, based upon available information, the location is not judged to be a potential NPL site.

*Updated quarterly.*

**ERNS:** *Emergency Response Notification System.* The EPA's database of emergency response actions. Source: Environmental Protection Agency. Data since January, 2001, has been received from the National Response Center as the EPA no longer maintains this data.

*Updated quarterly.*

**FINDS:** *The Facility Index System.* The EPA's Index of identification numbers associated with a property or facility which the EPA has investigated or has been made aware of in conjunction with various regulatory programs. Each record indicates the EPA office that may have files on the site or facility. Source: Environmental Protection Agency.

*Updated semi-annually.*

**NPL:** *National Priority List.* The EPA's list of confirmed or proposed Superfund sites. Source: Environmental Protection Agency.

*Updated quarterly.*

**RCRIS:** *Resource Conservation and Recovery Information System.* The EPA's database of registered hazardous waste generators and treatment, storage and disposal facilities. Included are RAATS (RCRA Administrative Action Tracking System) and CMEL (Compliance Monitoring & Enforcement List). Source: Environmental Protection Agency.

**RCRA TSD:** *Resource Conservation and Recovery Information System Treatment, Storage, and Disposal Facilities.* The EPA's database of RCRIS sites which treat, store, dispose, or incinerate hazardous waste. This information is also reported in the standard RCRIS detailed data.

ASTM Databases (continued):

**RCRA COR:** *Resource Conservation and Recovery Information System Corrective Action Sites.* The EPA's database of RCRIS sites with reported corrective action. This information is also reported in the standard RCRIS detailed data.

**RCRA GEN:** *Resource Conservation and Recovery Information System Large and Small Quantity Generators.* The EPA's database of RCRIS sites that create more than 100kg of hazardous waste per month or meet other RCRA requirements. Included are RAATS (RCRA Administrative Action Tracking System) and CMEL (Compliance Monitoring & Enforcement List).

**RCRA NLR:** *Resource Conservation and Recovery Information System sites No Longer Regulated.* The EPA's database of RCRIS sites that create less than 100kg of hazardous waste per month or do not meet other RCRA requirements.

*All RCRA databases are Updated quarterly*

**Environmental FirstSearch  
Federal Databases and Sources**

**Non-ASTM Databases:**

**HMIRS: Hazardous Materials Incident Response System.** This database contains information from the US Department of Transportation regarding materials, packaging, and a description of events for tracked incidents.

*Updated quarterly.*

**NCDB: National Compliance Database.** The National Compliance Data Base System (NCDB) tracks regional compliance and enforcement activity and manages the Pesticides and Toxic Substances Compliance and Enforcement program at a national level. The system tracks all compliance monitoring and enforcement activities from the time an inspector conducts and inspection until the time the inspector closes or the case settles the enforcement action. NCDB is the national repository of the 10 regional and Headquarters FIFRA/TSCA Tracking System (FTTS). Data collected in the regional FTTS is transferred to NCDB to support the need for monitoring national performance of regional programs.

*Updated quarterly*

**NPDES: National Pollution Discharge Elimination System.** The EPA's database of all permitted facilities receiving and discharging effluents. Source: Environmental Protection Agency.

*Updated semi-annually.*

**NRDB: National Radon Database.** The NRDB was created by the EPA to distribute information regarding the EPA/State Residential Radon Surveys and the National Residential Radon Survey. The data is presented by zipcode in Environmental FirstSearch Reports. Source: National Technical Information Service (NTIS)

*Updated Periodically*

**Nuclear:** The Nuclear Regulatory Commission's (NRC) list of permitted nuclear facilities.

*Updated Periodically*

**PADS: PCB Activity Database System**

The EPA's database PCB handlers (generators, transporters, storers and/or disposers) that are required to notify the EPA, the rules being similar to RCRA. This database indicates the type of handler and registration number. Also included is the PCB Transformer Registration Database.

*Updated semi-annually.*

**Receptors:** 1995 TIGER census listing of schools and hospitals that may house individuals deemed sensitive to environmental discharges due to their fragile immune systems.

*Updated Periodically*

**Non-ASTM Databases (continued):**

**RELEASES:** *Air and Surface Water Releases.* A subset of the EPA's ERNS database which have impacted only air or surface water.

*Updated semi-annually.*

**Soils:** This database includes the State Soil Geographic (STATSGO) data for the conterminous United States. It contains information regarding soil characteristics such as water capacity, percent clay, organic material, permeability, thickness of layers, hydrological characteristics, quality of drainage, surface, slope, liquid limit, and the annual frequency of flooding. Source: United States Geographical Survey (USGS).

*Updated quarterly*

**TRIS:** *Toxic Release Inventory System.* The EPA's database of all facilities that have had or may be prone to toxic material releases. Source: Environmental Protection Agency.

*Updated semi-annually.*

## Environmental FirstSearch Connecticut Databases and Sources

1. **State Sites:** Inventory and Suspected Hazardous Waste Sites. The Department of Environmental Protection Agency's database of known and suspected waste sites maintained by the Bureau of Waste Management.  
Updated Quarterly.
2. **Spills:** The Department of Environmental Protection Agency's database of emergency response actions and spill releases maintained by the Oil and Chemical Spill Response Division of the Bureau of Waste Management.  
Updated quarterly.
3. **Solid Waste Landfills:** The Department of Environmental Protection Agency's database of active solid waste landfill facilities maintained by the Solid Waste Program of the Bureau of Waste Management.  
Updated annually.
4. **Permits:** The Department of Environmental Protection Agency's database CPOCS (CT Permits and Order Compliance System) maintained by the Bureau of Water Management. Notices of Violations are included.  
Updated semi-annually.
5. **UST:** Underground Storage Tanks. The Department of Environmental Protection Agency's database of registered underground storage tanks maintained by the Underground Storage Tank Enforcement Program of the Bureau of Waste Management.  
Updated semi-annually.
6. **LUST:** Leaking Underground Storage Tanks. The Department of Environmental Protection Agency's database of leaking underground storage tanks maintained by the Underground Storage Tank Enforcement Program of the Bureau of Waste Management.  
Updated quarterly.
7. **PWS:** Public Water Supplies. The Department of Environmental Protection Agency's public water supply locations maintained by the Bureau of Environmental Services.  
Updated annually.

***Environmental FirstSearch***  
***Street Name Report for Streets within .25 Mile(s) of Target Property***

**TARGET SITE:** 103 MAIN ST  
EAST HAMPTON CT 06424

**JOB:** CTA3-0302

<b>Street Name</b>	<b>Dist/Dir</b>	<b>Street Name</b>	<b>Dist/Dir</b>
Airline Ave	0.12 NW		
Barton Hill Rd	0.16 NW		
Bevin Blvd	0.23 NE		
Crescent St	0.20 NW		
Main St	0.02 SW		
Niles St	0.14 SE		
Railroad Ave	0.20 NE		
Skinner St	0.06 NW		
Starr Pl	0.23 NE		
Summit St	0.17 NW		
Town Hall Rd	0.06 NW		
Walnut Ave	0.08 NW		
Watrous St	0.10 NE		



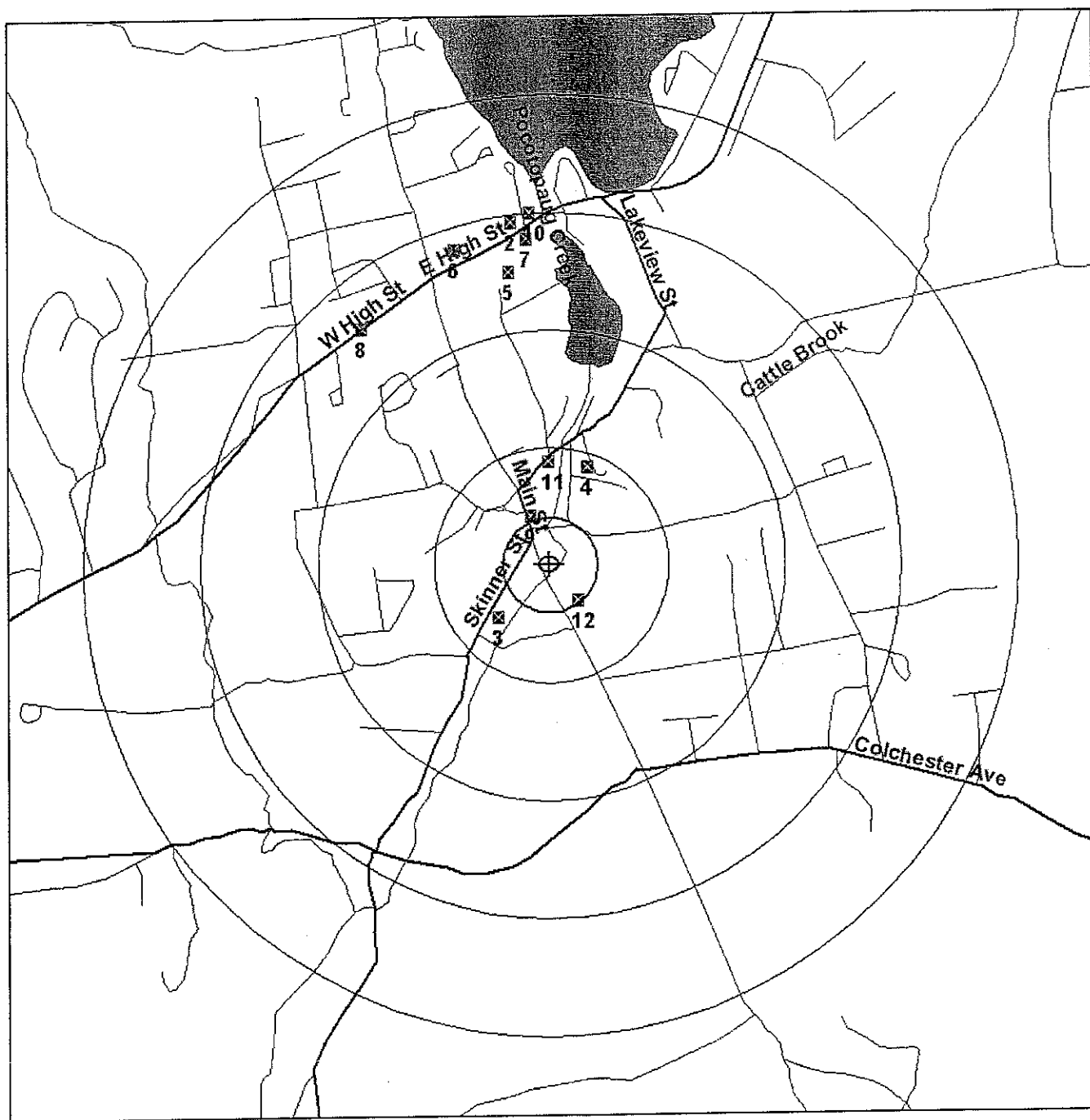


# Environmental FirstSearch

1 Mile Radius  
ASTM Map: NPL, RCRACOR, STATE Sites



103 MAIN ST, EAST HAMPTON CT 06424



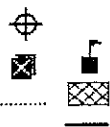
Source: 1999 U.S. Census TIGER Files

Target Site (Latitude: 41.573651 Longitude: -72.50141) .....

Identified Site, Multiple Sites, Receptor .....

NPL, Solid Waste Landfill (SWL) or Hazardous Waste .....

Railroads .....



Black Rings Represent 1/4 Mile Radii; Red Ring Represents 500 ft. Radius



**EnvironmentalFirstSearch**  
.5 Mile Radius  
ASTM Map: CERCLIS, RCRATSD, LUST, SWL



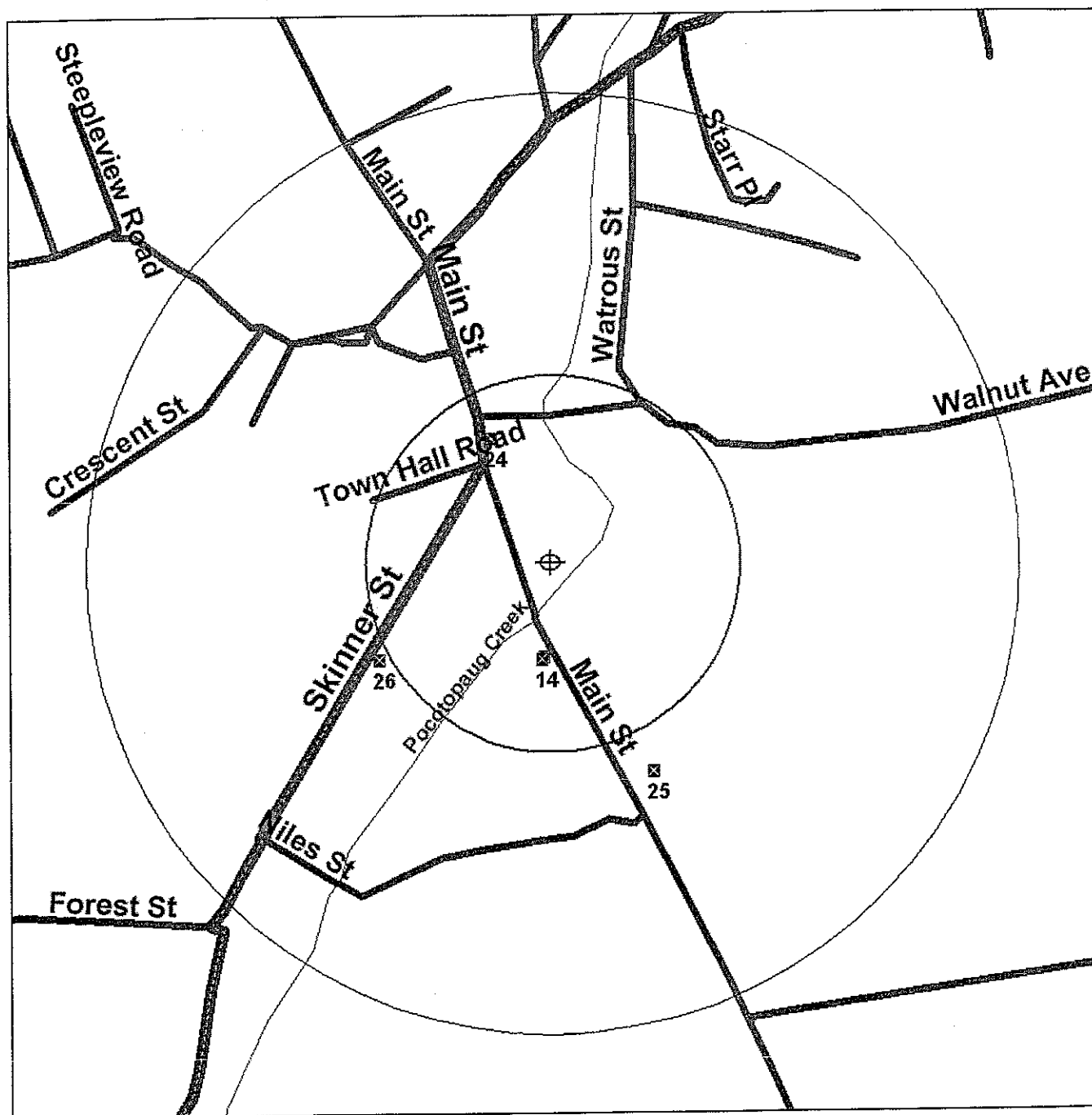
103 MAIN ST, EAST HAMPTON CT 06424



Source: 1999 U.S. Census TIGER Files

- Target Site (Latitude: 41.573651 Longitude: -72.50141) .....
- Identified Site, Multiple Sites, Receptor .....
- NPL, Solid Waste Landfill (SWL) or Hazardous Waste .....
- Railroads .....
- Black Rings Represent 1/4 Mile Radii; Red Ring Represents 500 ft. Radius

103 MAIN ST, EAST HAMPTON CT 06424



Source: 1999 U.S. Census TIGER Files

Target Site (Latitude: 41.573651 Longitude: -72.50141) .....

Identified Site, Multiple Sites, Receptor ..... 

NPL, Solid Waste Landfill (SWL) or Hazardous Waste

## Railroads .....

Black Rings Represent 1/4 Mile Radii; Red Ring Represents 500 ft. Radius



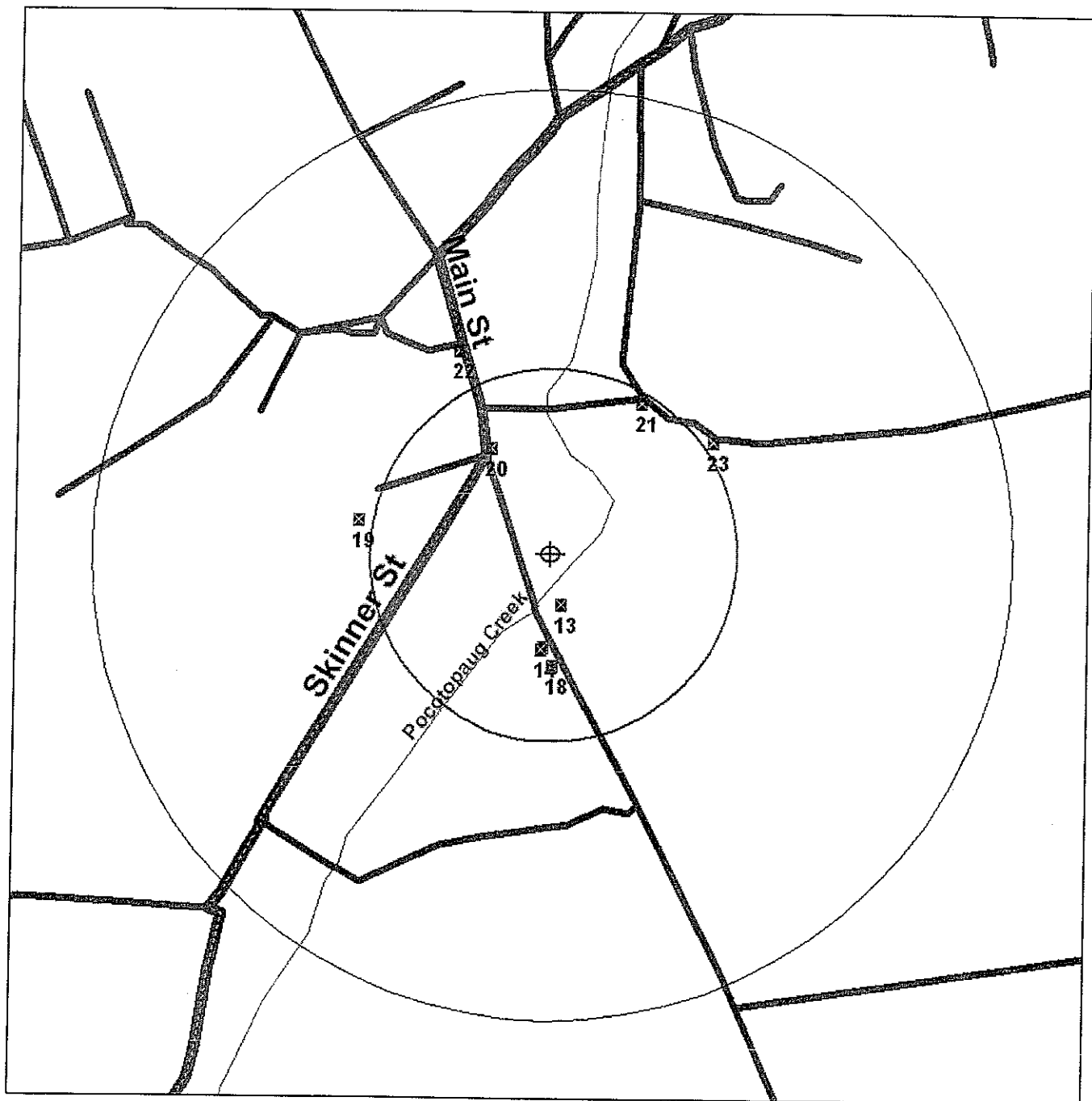
# Environmental FirstSearch

.25 Mile Radius

Non-ASTM Map: No Sites Found



103 MAIN ST, EAST HAMPTON CT 06424



Source: 1999 U.S. Census TIGER Files

Target Site (Latitude: 41.573651 Longitude: -72.50141) .....

Identified Site, Multiple Sites, Receptor .....

NPL, Solid Waste Landfill (SWL) or Hazardous Waste .....

National Historic Sites and Landmark Sites .....

Railroads .....



Black Rings Represent 1/4 Mile Radii; Red Ring Represents 500 ft. Radius